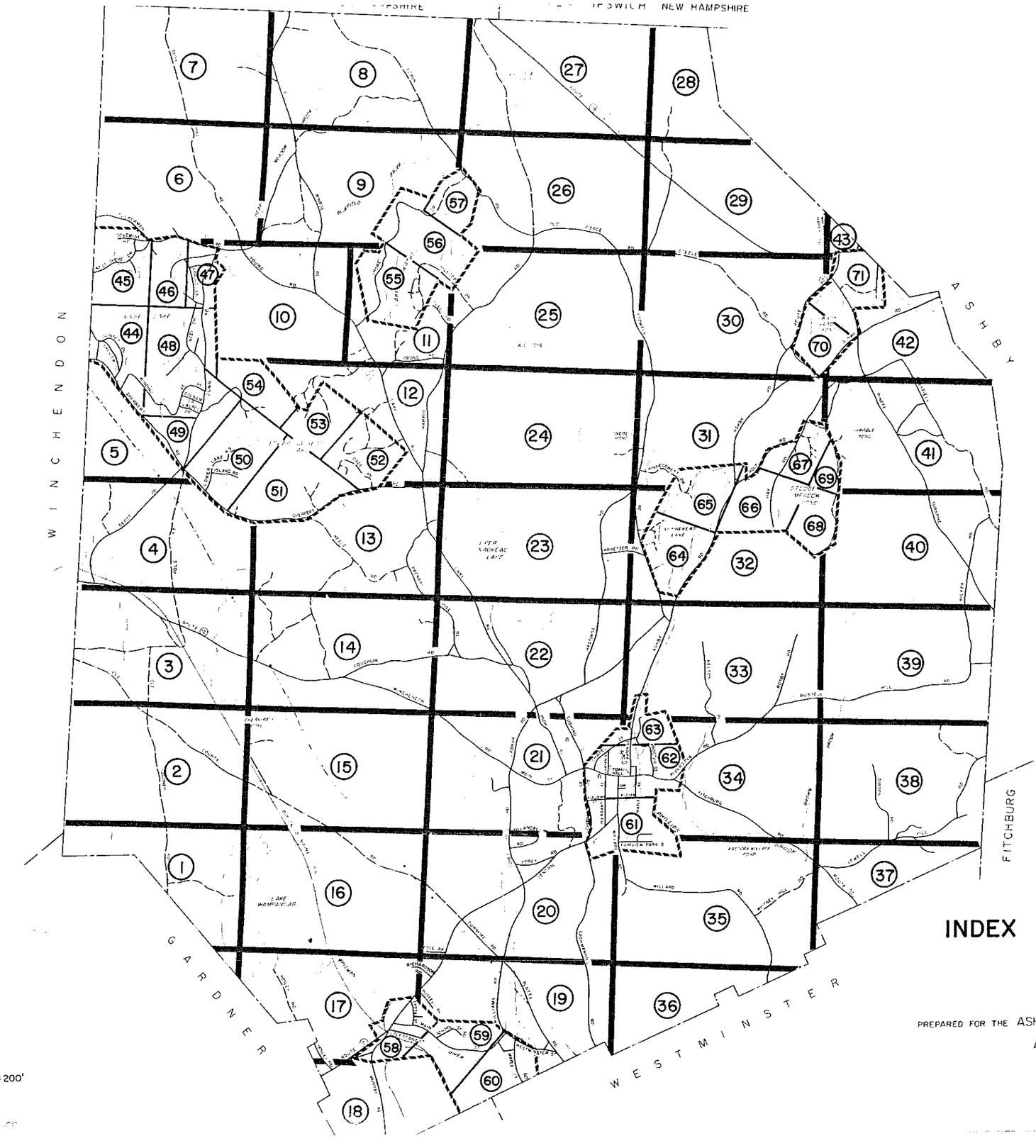


SCALE 1"=200'

SCALE 1"=400'

FY 08

# INDEX TO TAX MAPS

Revised To
January 1, 1988 ~~1/1/85~~
1/1/06

PREPARED FOR THE ASHBURNHAM BOARD OF ASSESSORS
BY
AVIS AIRMAP INC
SEPTEMBER 1971

# ASHBURNHAM, MASSACHUSETTS

ASSESSORS MAPS

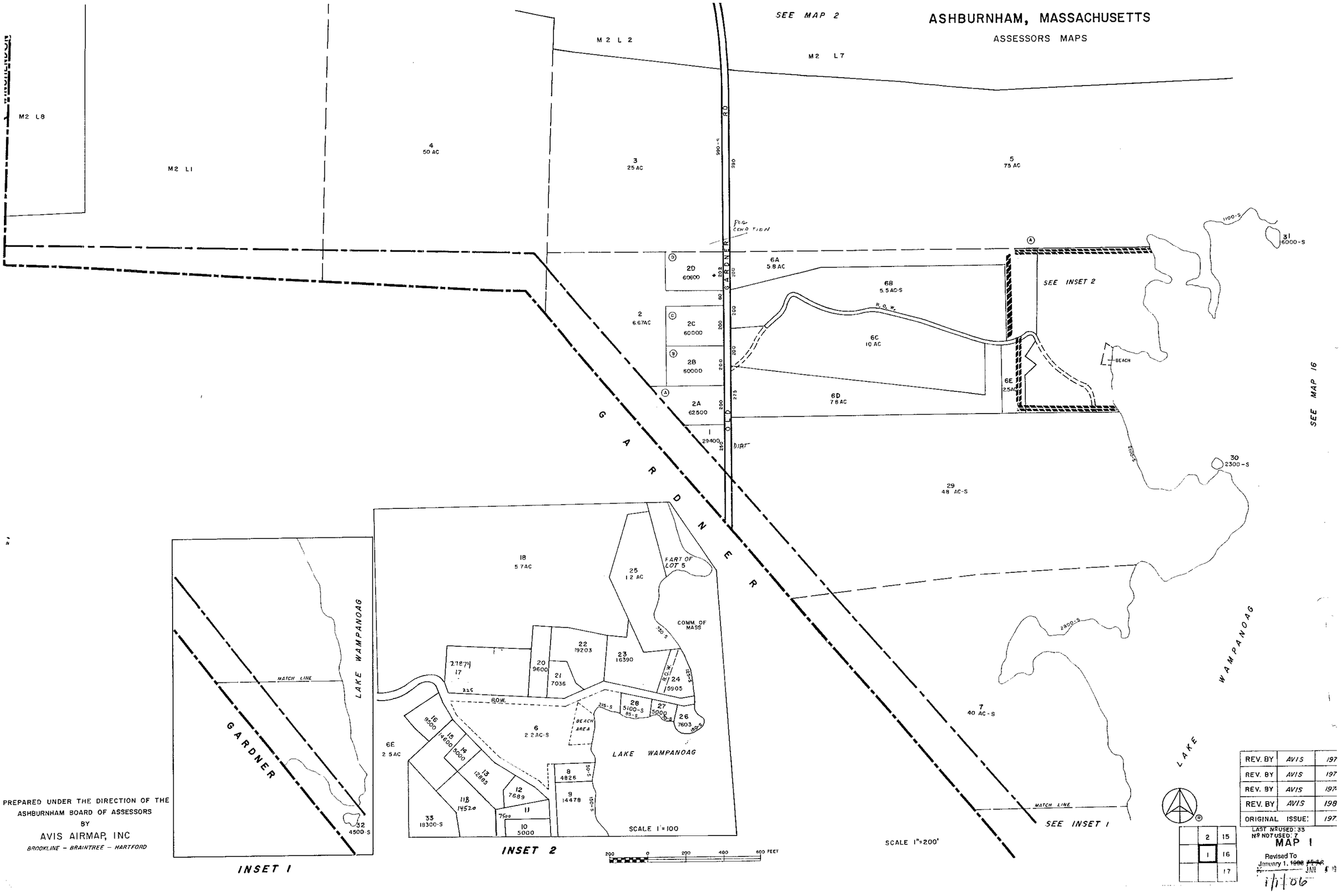


PREPARED UNDER THE DIRECTION OF THE ASHBURNHAM BOARD OF ASSESSORS BY

AVIS AIRMAP, INC

*BROOKLINE – BRAINTREE – HARTFORD*

| | | |
|---|---|---|
| REV. BY | AVIS | 197 |
| REV. BY | AVIS | 197 |
| REV. BY | AVIS | 197 |
| REV. BY | AVIS | 198 |
| ORIGINAL ISSUE: | | 197 |

| | | |
|---|---|---|
| | 2 | 15 |
| | 1 | 16 |
| | | 17 |

LAST Nº USED: 33
Nº NOT USED: 7

MAP 1

Revised To January 1, ~~1998~~ ~~1998~~ JAN 1 19

1/1/06

# ASHBURNHAM, MASSACHUSETTS

ASSESSORS MAPS

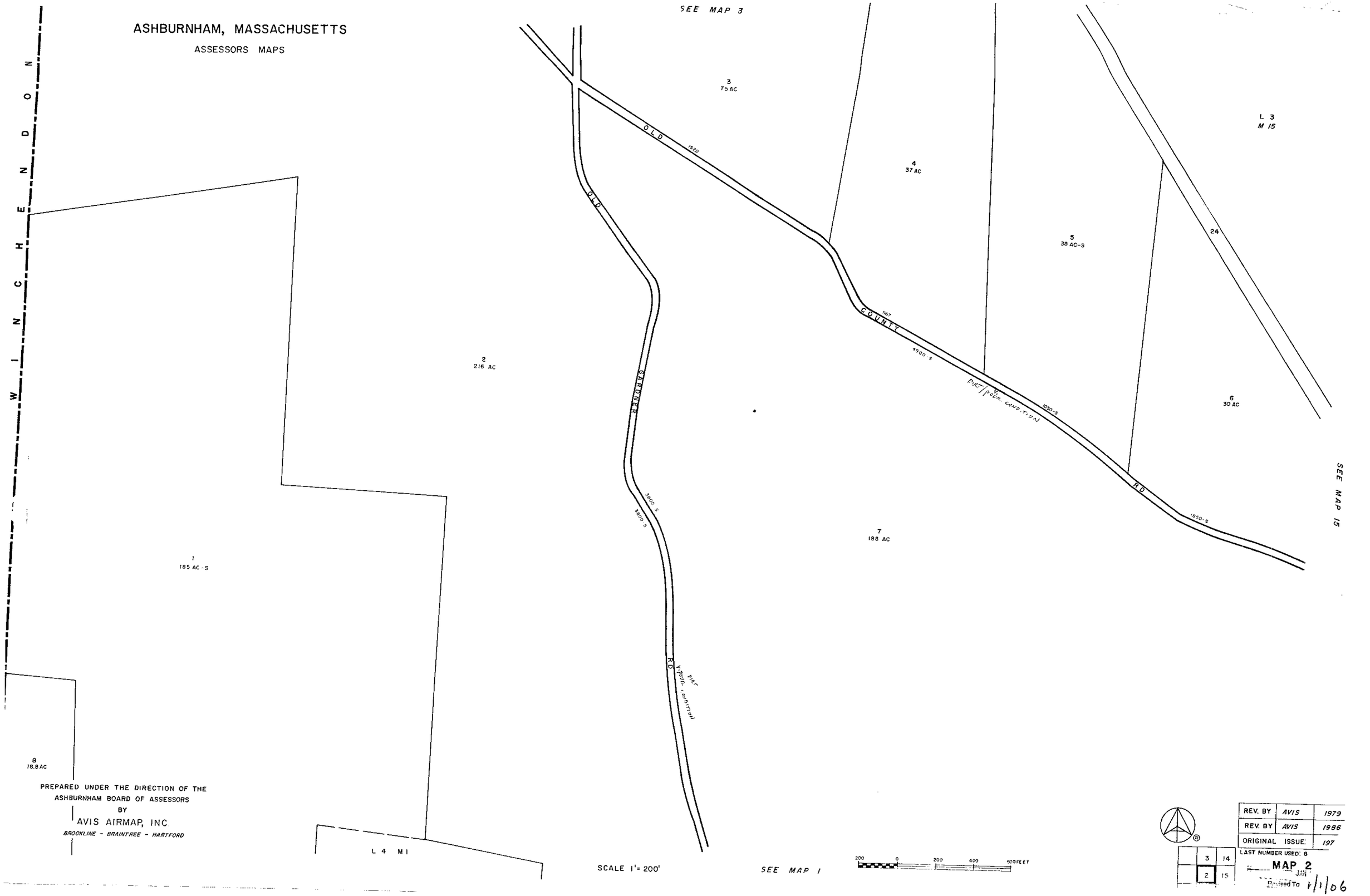


SCALE 1"= 200'

PREPARED UNDER THE DIRECTION OF THE
ASHBURNHAM BOARD OF ASSESSORS
BY
AVIS AIRMAP, INC.
*BROOKLINE - BRAINTREE - HARTFORD*

| | |
|---|---|
| REV. BY | AVIS 1979 |
| REV. BY | AVIS 1986 |
| ORIGINAL ISSUE: | 197 |

LAST NUMBER USED: 8

| | |
|---|---|
| 3 | 14 |
| 2 | 15 |

MAP 2

JAN

Revised To 1/1/06

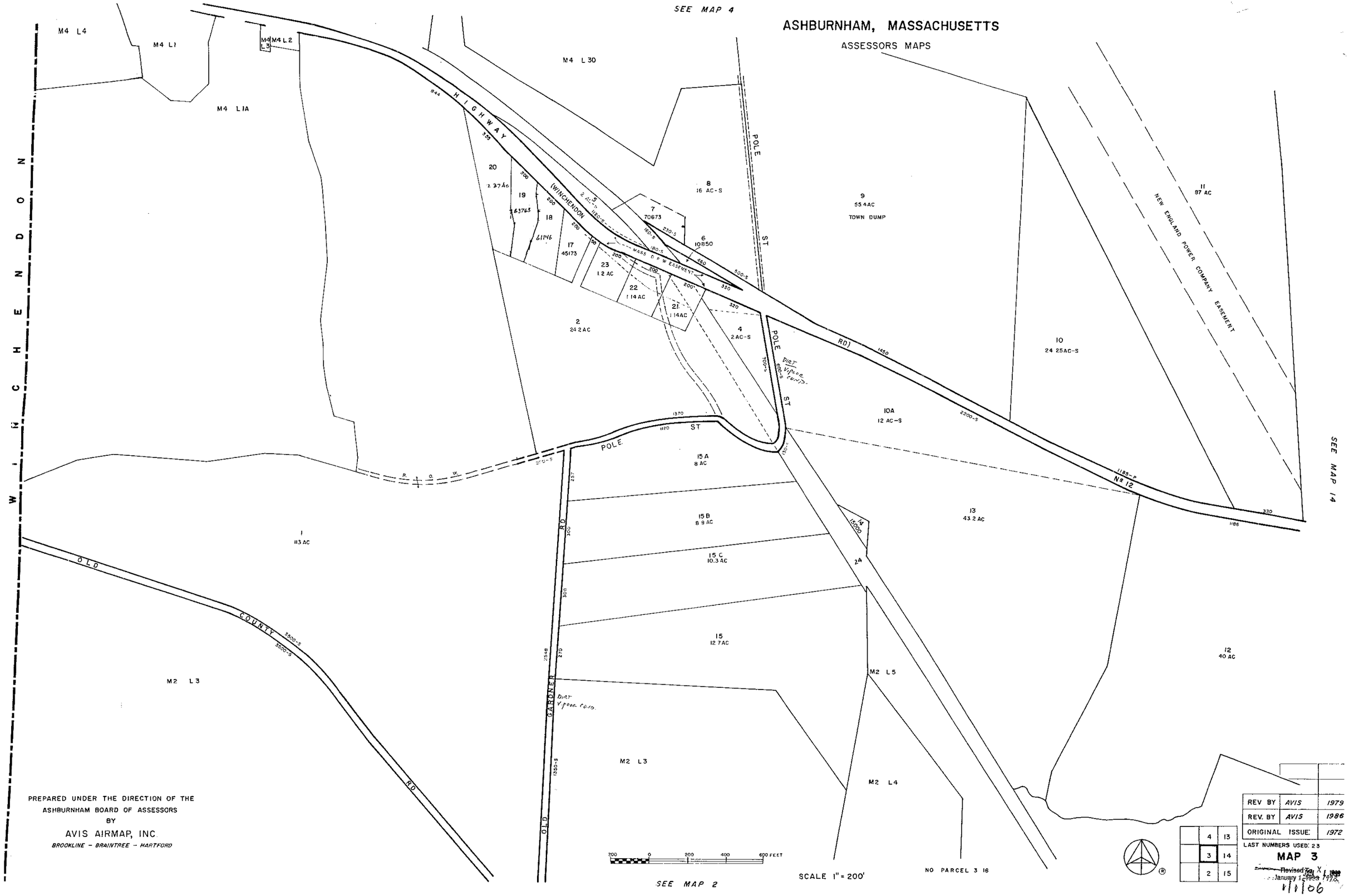

ASHBURNHAM, MASSACHUSETTS
ASSESSORS MAPS
SEE MAP 4
SEE MAP 14
SEE MAP 2
WINCHENDON
HIGHWAY (WINCHENDON RD)
POLE ST
OLD COUNTY RD
OLD GARDNER RD
NEW ENGLAND POWER COMPANY EASEMENT
MASS C P W EASEMENT
R. O. W.
Nº 12
M4 L4
M4 L1
M4 L2
M4 L3
M4 L1A
M4 L30
M2 L3
M2 L4
M2 L5
1 113 AC
2 24.2 AC
4 2 AC-S
6 10850
7 70673
8 16 AC-S
9 55.4 AC TOWN DUMP
10 24.25 AC-S
10A 12 AC-S
11 87 AC
12 40 AC
13 43.2 AC
14 15000
15 12.7 AC
15A 8 AC
15B 8.9 AC
15C 10.3 AC
17 45173
18 61146
19 63763
20 2.37 AC
21 1.14 AC
22 1.14 AC
23 1.2 AC
24
DIRT Vipoor cond.
NO PARCEL 3 16
SCALE 1" = 200'
200 0 200 400 600 FEET
PREPARED UNDER THE DIRECTION OF THE
ASHBURNHAM BOARD OF ASSESSORS
BY
AVIS AIRMAP, INC.
BROOKLINE - BRAINTREE - HARTFORD
REV BY AVIS 1979
REV. BY AVIS 1986
ORIGINAL ISSUE: 1972
LAST NUMBERS USED: 23
MAP 3
Revised to X
January 1, 1988
1/1/06

ASHBURNHAM, MASSACHUSETTS
ASSESSORS MAPS
REV. BY AVIS 1979
REV. BY AVIS 1975
REV. BY AVIS 1974
REV. BY AVIS 1986
ORIGINAL ISSUE: 1972
LAST NUMBER USED: 50
MAP 4
SEE MAP 50
SEE MAP 51
SEE MAP 13
SHERBERT RD
SCALE 1"=100'
SCALE 1"=200'
WINCHENDON
DEPOT RD
HIGHWAY (WINCHENDON RD) No 12
POLE ST
M5 L2
M5 L11D
M3 L1
M3 L8
M3 L9
M3 L11
SCALE 1"= 200'
PREPARED UNDER THE DIRECTION OF THE
ASHBURNHAM BOARD OF ASSESSORS
BY
AVIS AIRMAP, INC.
BROOKLINE - BRAINTREE - HARTFORD
Revised To
January 1, 1980
1/1/06

# ASHBURNHAM, MASSACHUSETTS

ASSESSORS MAPS

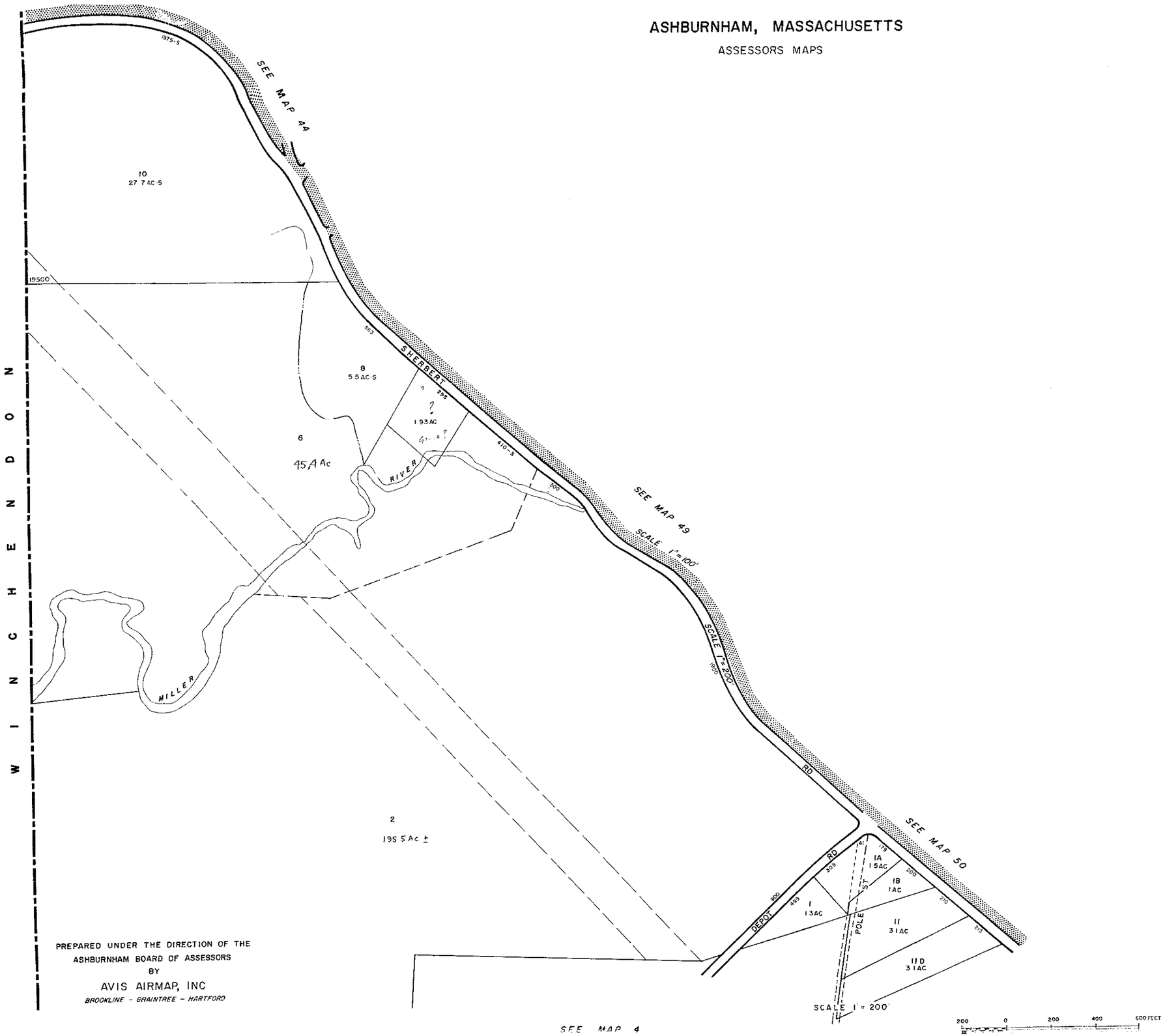


PREPARED UNDER THE DIRECTION OF THE
ASHBURNHAM BOARD OF ASSESSORS
BY
AVIS AIRMAP, INC
*BROOKLINE - BRAINTREE - HARTFORD*

| | | |
|---|---|---|
| | 44 | 48 |
| | 5 | 49 |
| | 4 | 50 |

| | | |
|---|---|---|
| REV. BY | AVIS | 197 |
| REV. BY | AVIS | 197 |
| REV. BY | AVIS | 198 |
| ORIGINAL ISSUE: | | 197 |

LAST NUMBER USED:16

**MAP 5**

Revised To
January 1, 19

1/1/06

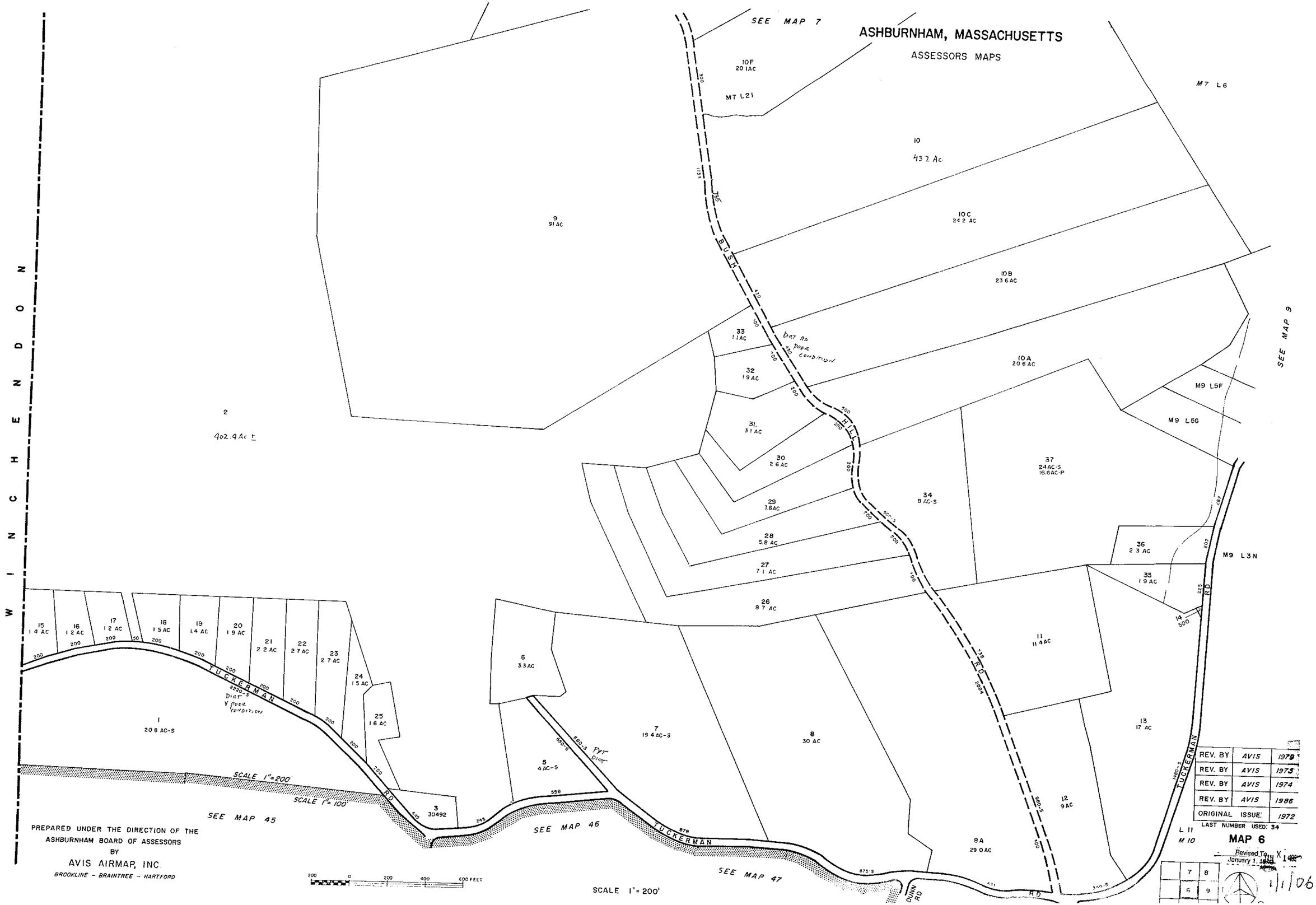
ASHBURNHAM, MASSACHUSETTS
ASSESSORS MAPS
SEE MAP 7
SEE MAP 9
SEE MAP 45
SEE MAP 46
SEE MAP 47
WINCHENDON
BUSH HILL RD
TUCKERMAN RD
DUNN RD
M7 L21
M7 L6
M9 L5F
M9 L5G
M9 L3N
L 11
M 10
10F 20.1AC
10 43.2 Ac
10C 24.2 AC
10B 23.6AC
10A 20.6 AC
9 91 AC
2 402.4 Ac ±
33 1.1AC
32 1.9AC
31 3.1AC
30 2.6AC
29 3.6AC
28 5.8 AC
27 7.1 AC
26 8.7 AC
37 24AC-S 16.6AC-P
34 8 AC-S
36 2.3 AC
35 1.9 AC
14 500
11 11.4AC
13 17 AC
12 9AC
8A 29.0AC
8 30 AC
7 19.4AC-S
6 3.3AC
5 4AC-S
3 30492
1 20.8 AC-S
15 1.4 AC
16 1.2 AC
17 1.2 AC
18 1.5 AC
19 1.4 AC
20 1.9 AC
21 2.2 AC
22 2.7 AC
23 2.7 AC
24 1.5 AC
25 1.6 AC
Dirt Rd poor condition
Dirt V poor condition
Pvt Dirt
SCALE 1"=200'
SCALE 1"=100'
SCALE 1'=200'
200 0 200 400 600 FEET
PREPARED UNDER THE DIRECTION OF THE
ASHBURNHAM BOARD OF ASSESSORS
BY
AVIS AIRMAP, INC.
BROOKLINE - BRAINTREE - HARTFORD
REV. BY AVIS 1979
REV. BY AVIS 1975
REV. BY AVIS 1974
REV. BY AVIS 1986
ORIGINAL ISSUE: 1972
LAST NUMBER USED: 34
MAP 6
Revised To
January 1, 1990
1/1/06

# ASHBURNHAM, MASSACHUSETTS

ASSESSORS MAPS

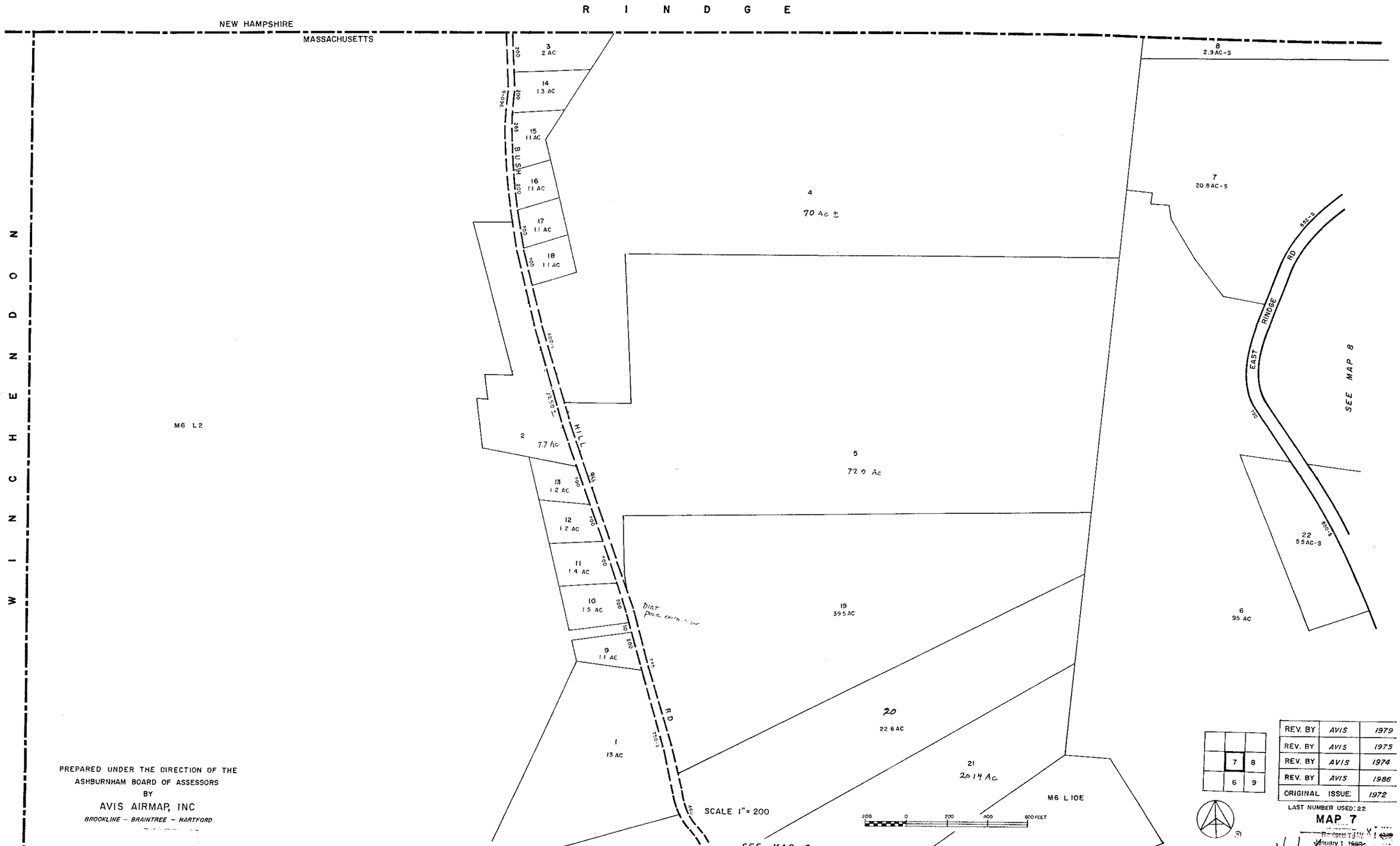


PREPARED UNDER THE DIRECTION OF THE
ASHBURNHAM BOARD OF ASSESSORS
BY
AVIS AIRMAP, INC
*BROOKLINE – BRAINTREE – HARTFORD*

| | | |
|---|---|---|
| REV. BY | AVIS | 1979 |
| REV. BY | AVIS | 1975 |
| REV. BY | AVIS | 1974 |
| REV. BY | AVIS | 1986 |
| ORIGINAL ISSUE: | | 1972 |

LAST NUMBER USED: 22

**MAP 7**

Revised to January 1 1990

1/1/06

# ASHBURNHAM, MASSACHUSETTS

ASSESSORS MAPS

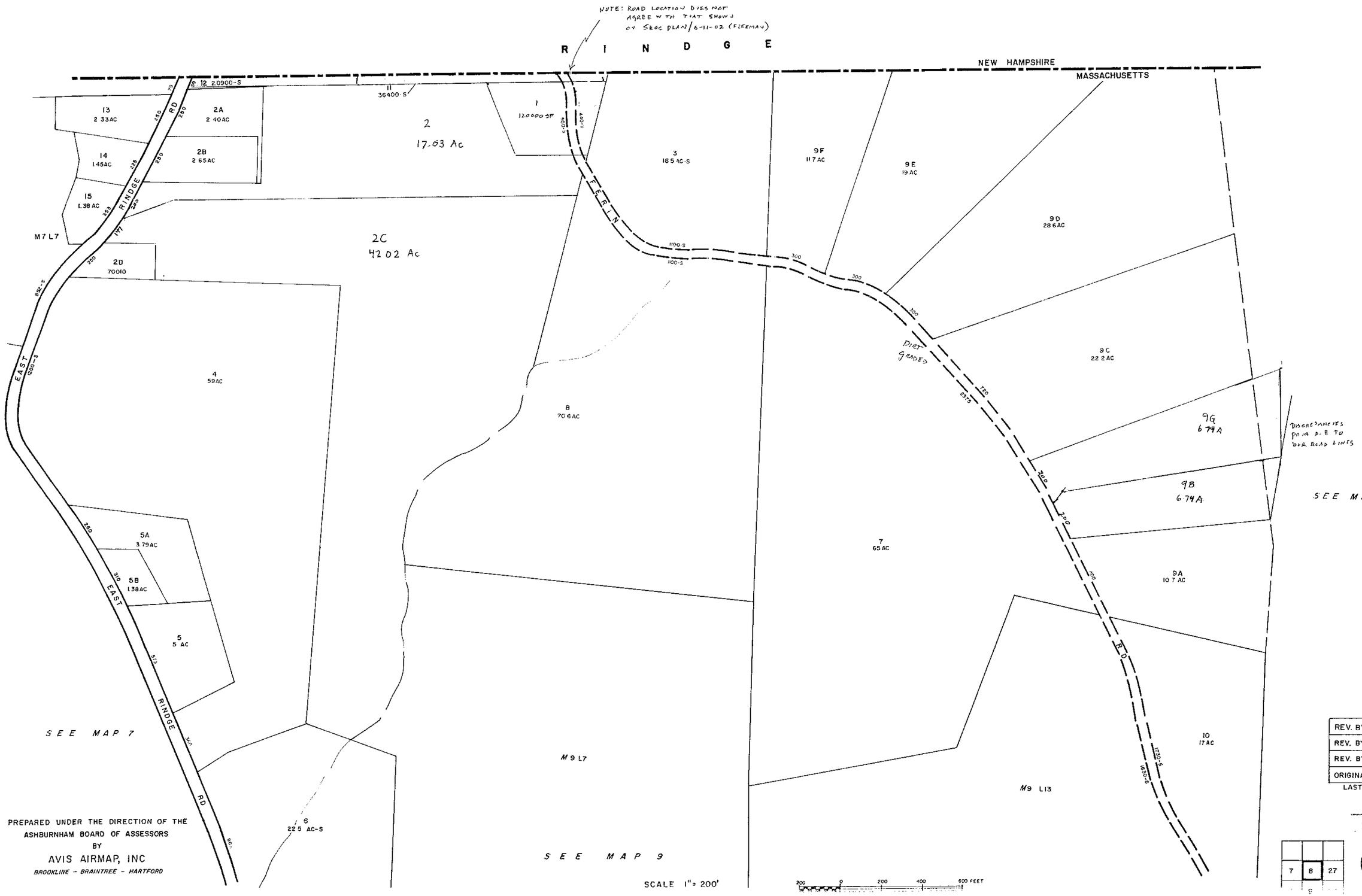


PREPARED UNDER THE DIRECTION OF THE ASHBURNHAM BOARD OF ASSESSORS BY

AVIS AIRMAP, INC

*BROOKLINE - BRAINTREE - HARTFORD*

| | | |
|---|---|---|
| REV. BY | AVIS | 1979 |
| REV. BY | AVIS | 1975 |
| REV. BY | AVIS | 1986 |
| ORIGINAL ISSUE: | | 1972 |

LAST NUMBER USED: 11

**MAP 8**

Revised To: MAY 1 1986
January 1, 1986

1/1/06

| | | |
|---|---|---|
| 7 | 8 | 27 |

# ASHBURNHAM, MASSACHUSETTS

ASSESSORS MAPS

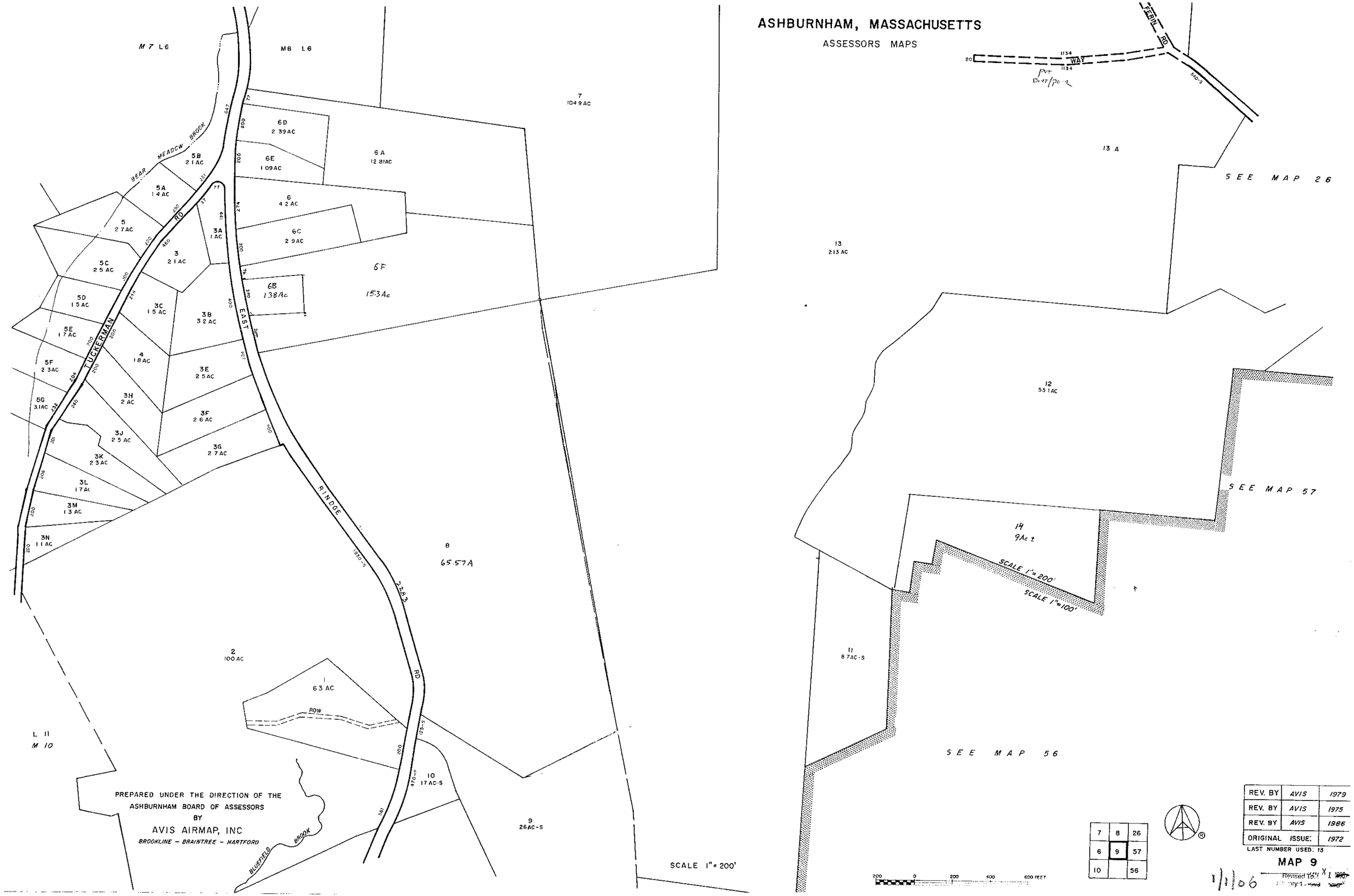


PREPARED UNDER THE DIRECTION OF THE
ASHBURNHAM BOARD OF ASSESSORS
BY
AVIS AIRMAP, INC
*BROOKLINE – BRAINTREE – HARTFORD*

| | | |
|---|---|---|
| 7 | 8 | 26 |
| 6 | 9 | 57 |
| 10 | | 56 |

| | | |
|---|---|---|
| REV. BY | AVIS | 1979 |
| REV. BY | AVIS | 1975 |
| REV. BY | AVIS | 1986 |
| ORIGINAL ISSUE: | | 1972 |

LAST NUMBER USED: 13

**MAP 9**

Revised 1/1/06

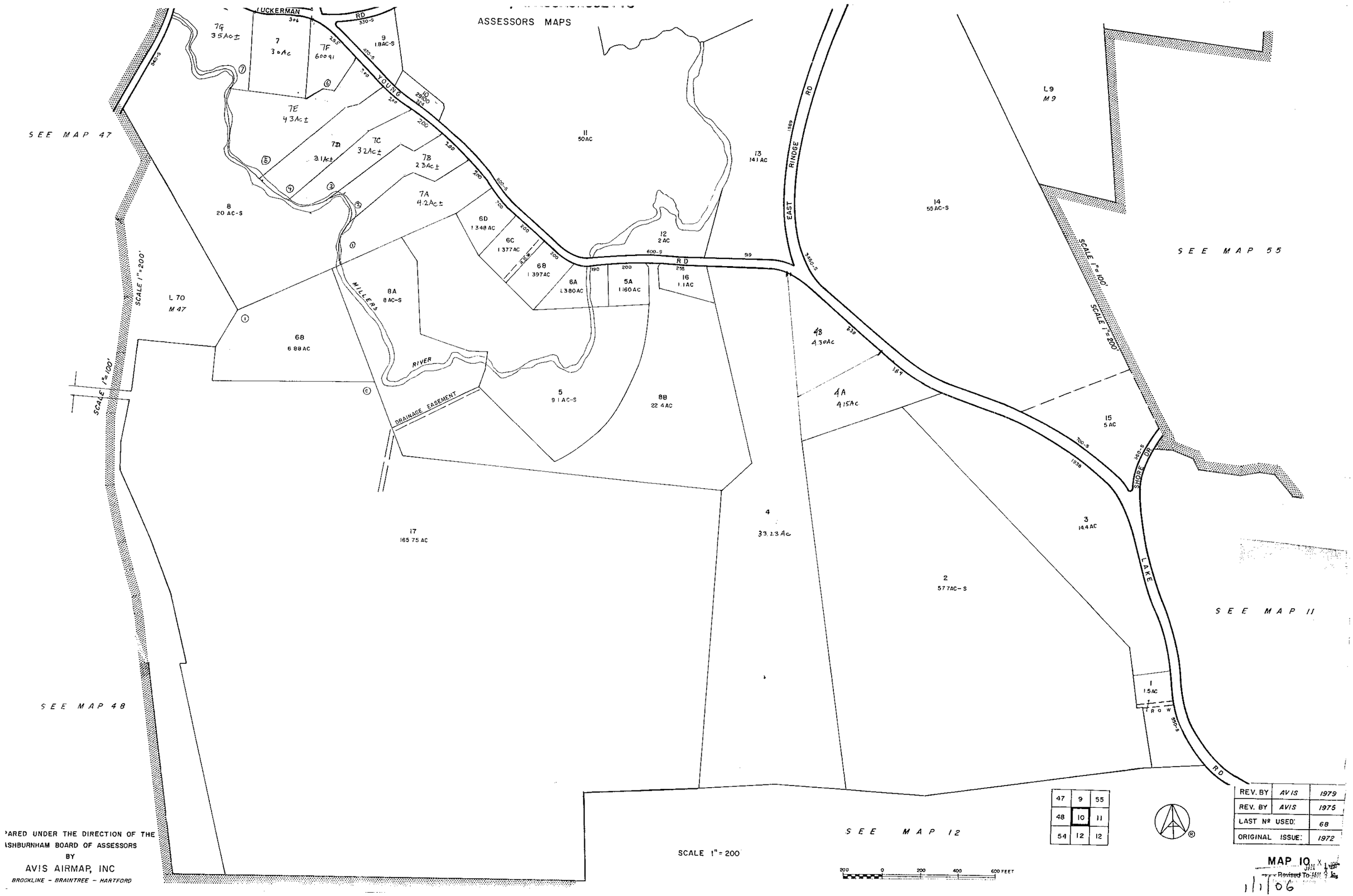
ASSESSORS MAPS
TUCKERMAN RD
YOUNG RD
EAST RINDGE RD
SHORE DR
LAKE RD
MILLERS RIVER
DRAINAGE EASEMENT
SEE MAP 47
SEE MAP 48
SEE MAP 55
SEE MAP 11
SEE MAP 12
SCALE 1"=200'
SCALE 1"=100'
7G 3.5Ac±
7 3.0Ac
7F 6.00 Ac
7E 4.3Ac±
7D 3.1Ac±
7C 3.2Ac±
7B 2.3Ac±
7A 4.2Ac±
8 20 AC-S
9 1.8AC-S
10 29100
11 50AC
12 2AC
13 14.1AC
14 55AC-S
L9 M9
L 70 M 47
6D 1.348AC
6C 1.377AC
6B 1.397AC
6A 1.380AC
5A 1.160AC
16 1.1AC
8A 8AC-S
6B 6.88AC
5 9.1AC-S
8B 22.4AC
4B 4.30Ac
4A 4.15Ac
15 5AC
17 165.75AC
4 33.23Ac
3 14.4AC
2 57.7AC-S
1 1.5AC
47 9 55
48 10 11
54 12 12
REV. BY AVIS 1979
REV. BY AVIS 1975
LAST Nº USED: 68
ORIGINAL ISSUE: 1972
MAP 10
Revised To
1/1/06
PARED UNDER THE DIRECTION OF THE
ASHBURNHAM BOARD OF ASSESSORS
BY
AVIS AIRMAP, INC
BROOKLINE - BRAINTREE - HARTFORD
SCALE 1"=200
200 0 200 400 600 FEET

# ASHBURNHAM, MASSACHUSETTS

ASSESSORS MAPS

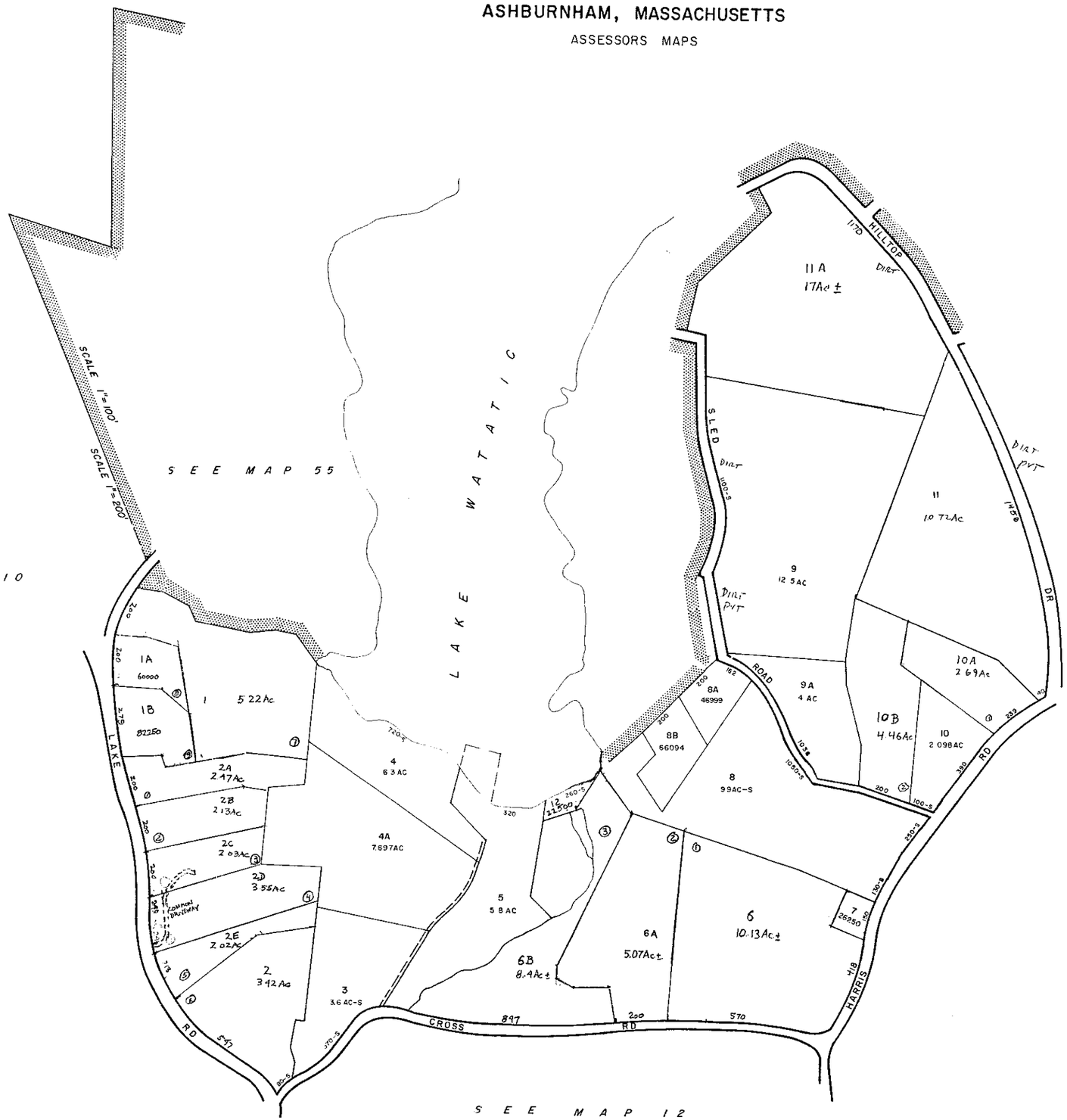


PREPARED UNDER THE DIRECTION OF THE
ASHBURNHAM BOARD OF ASSESSORS
BY
AVIS AIRMAP, INC
*BROOKLINE – BRAINTREE – HARTFORD*

| REV. BY | AVIS | 1979 |
|---|---|---|
| REV. BY | AVIS | 1975 |
| LAST Nº USED: | | 12 |
| ORIGINAL ISSUE: | | 1972 |

| | | |
|---|---|---|
| | 55 | 56 |
| 10 | 11 | 25 |

MAP 11 1/1/06
Revised To

# ASHBURNHAM, MASSACHUSETTS

ASSESSORS MAPS

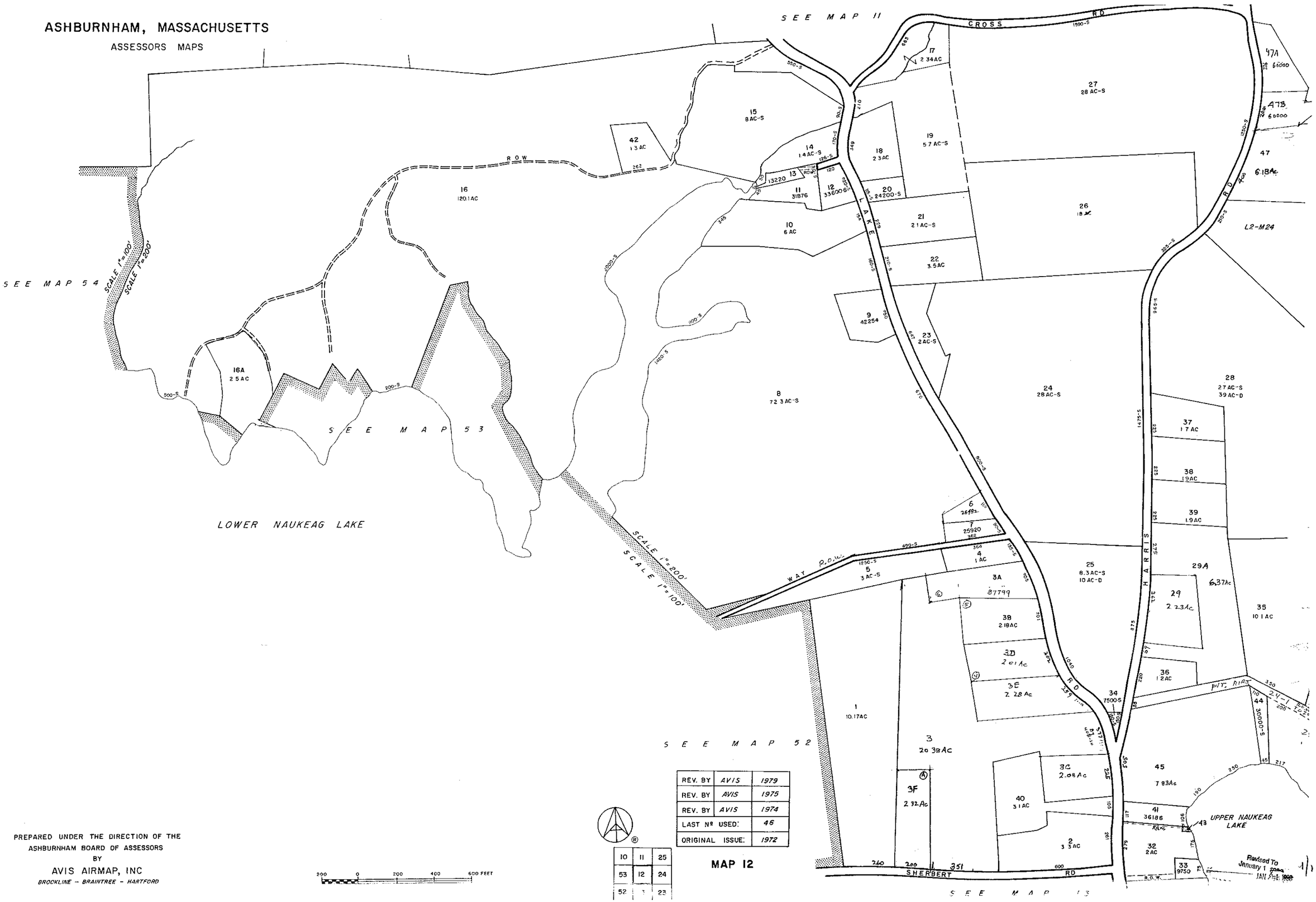


| | | |
|---|---|---|
| REV. BY | AVIS | 1979 |
| REV. BY | AVIS | 1975 |
| REV. BY | AVIS | 1974 |
| LAST Nº USED: | | 46 |
| ORIGINAL ISSUE: | | 1972 |

**MAP 12**

| | | |
|---|---|---|
| 10 | 11 | 25 |
| 53 | 12 | 24 |
| 52 | | 23 |

200 0 200 400 600 FEET

Revised To January 1 1/1/06

PREPARED UNDER THE DIRECTION OF THE
ASHBURNHAM BOARD OF ASSESSORS
BY
AVIS AIRMAP, INC
*BROCKLINE – BRAINTREE – HARTFORD*

# ASHBURNHAM, MASSACHUSETTS

ASSESSORS MAPS

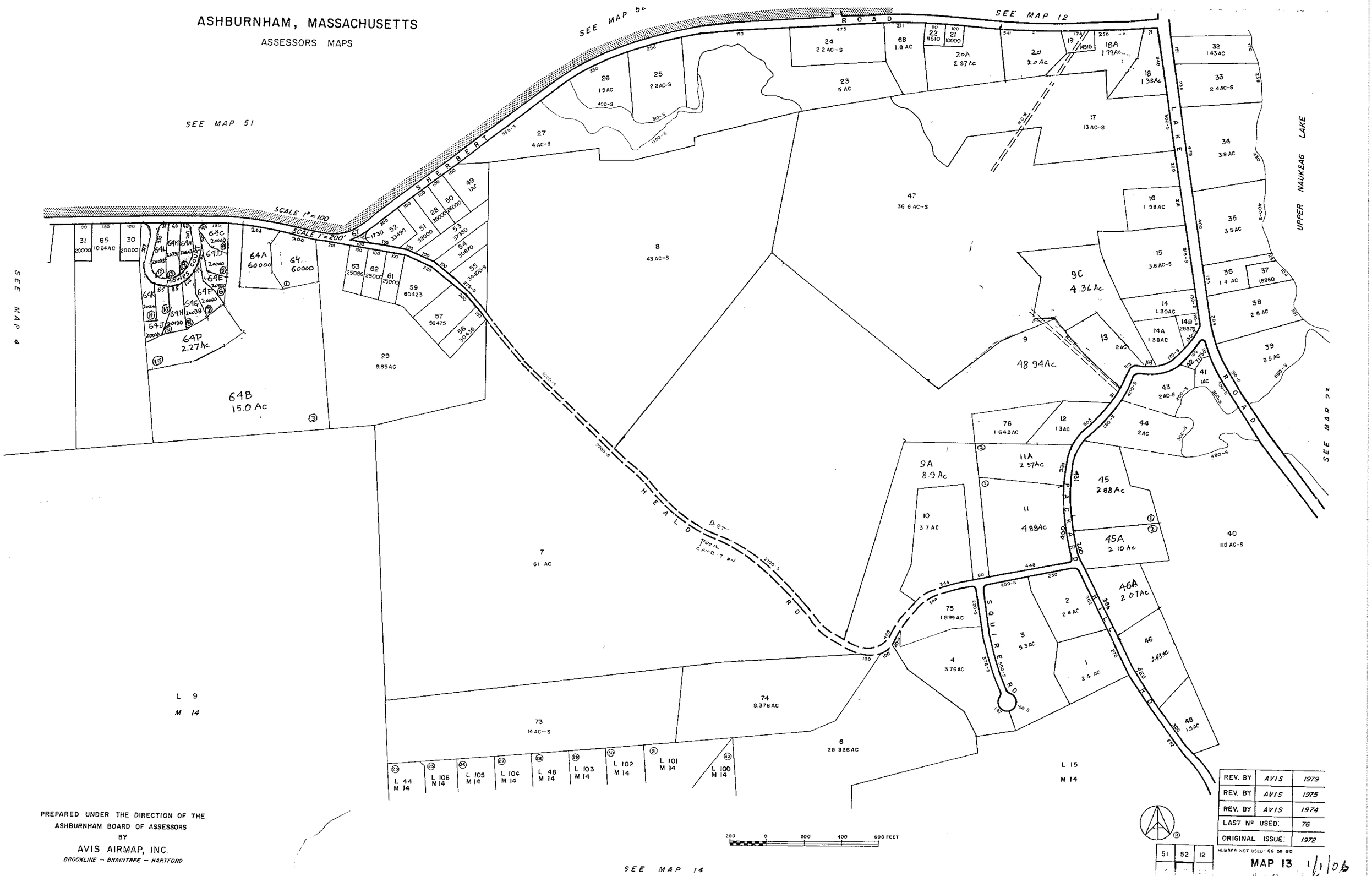


PREPARED UNDER THE DIRECTION OF THE
ASHBURNHAM BOARD OF ASSESSORS
BY
AVIS AIRMAP, INC.
*BROOKLINE – BRAINTREE – HARTFORD*

| | | |
|---|---|---|
| REV. BY | AVIS | 1979 |
| REV. BY | AVIS | 1975 |
| REV. BY | AVIS | 1974 |
| LAST Nº USED: | | 76 |
| ORIGINAL ISSUE: | | 1972 |

NUMBER NOT USED: 66 58 60

| | | |
|---|---|---|
| 51 | 52 | 12 |

MAP 13 1/1/06

January 1 1999

# ASHBURNHAM, MASSACHUSTTS

ASSESSORS MAPS

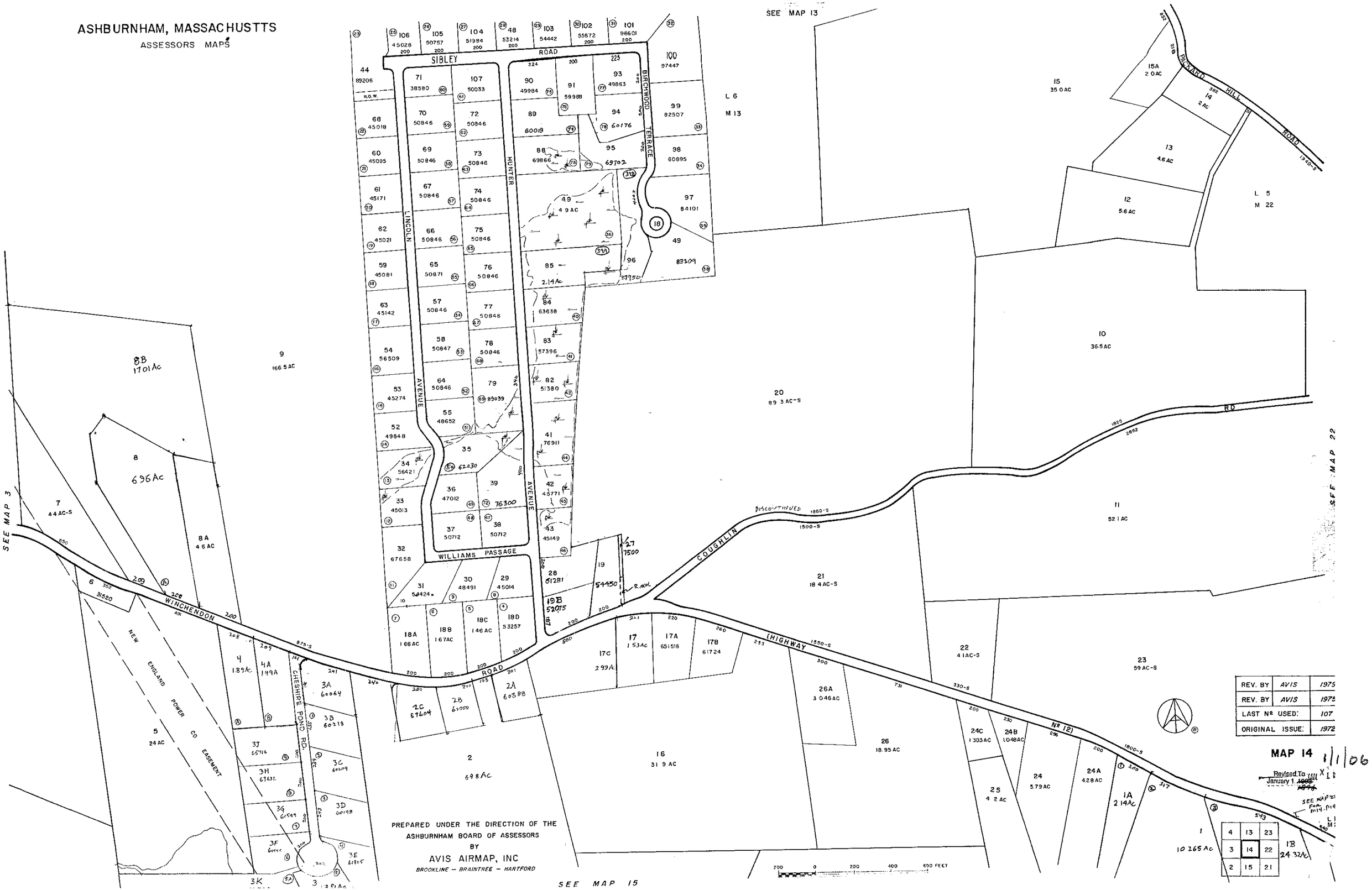


| | | |
|---|---|---|
| REV. BY | AVIS | 1975 |
| REV. BY | AVIS | 1975 |
| LAST Nº USED: | | 107 |
| ORIGINAL ISSUE: | | 1972 |

MAP 14 1/1/06

Revised To January 1, 1993

PREPARED UNDER THE DIRECTION OF THE ASHBURNHAM BOARD OF ASSESSORS BY AVIS AIRMAP, INC

BROOKLINE – BRAINTREE – HARTFORD

# ASHBURNHAM, MASSACHUSETTS

ASSESSORS MAPS

SEE MAP 14

CHESHIRE POND

L3K M14

L3 M 14

L3E M14

L 2 M 14

L 25 M 14

L 24 M 14

L 24A M 14

L1A M14

L 1 M 14

L1B M14

8
130.6 AC

6
7.3 AC-S

5
3.5 AC

7
61 AC

NEW ENGLAND POWER CO EASEMENT

9
269 AC

L 156 M 21

SEE MAP 2

L 6 M2

3
7.5 AC - S

BOSTON MAINE R.R.

OLD COUNTY RD

600-S

60-S

4
1.7 AC-S

630-S

670-S

1
6.8 AC-S

dirt w/ poor condition

L 7 M2

2
30 AC

L 11 M16

2650-S

RD

L 15A M 16

L 13 M16

SEE MAP 16

SCALE 1" = 200'

200 0 200 400 600 FEET

PREPARED UNDER THE DIRECTION OF THE
ASHBURNHAM BOARD OF ASSESSORS
BY
AVIS AIRMAP, INC.
*BROOKLINE — BRAINTREE — HARTFORD*

| | | |
|---|---|---|
| 1986 | | |
| REV. BY | AVIS | 1979 |
| LAST Nº USED: | | 9 |
| ORIGINAL ISSUE: | | 1972 |

| | | |
|---|---|---|
| 3 | 14 | 22 |
| 2 | 15 | 21 |
| 1 | 16 | 20 |

MAP 15 1/1/06

Revised To 1985

# ASHBURNHAM, MASSACHUSETTS

ASSESSORS MAPS

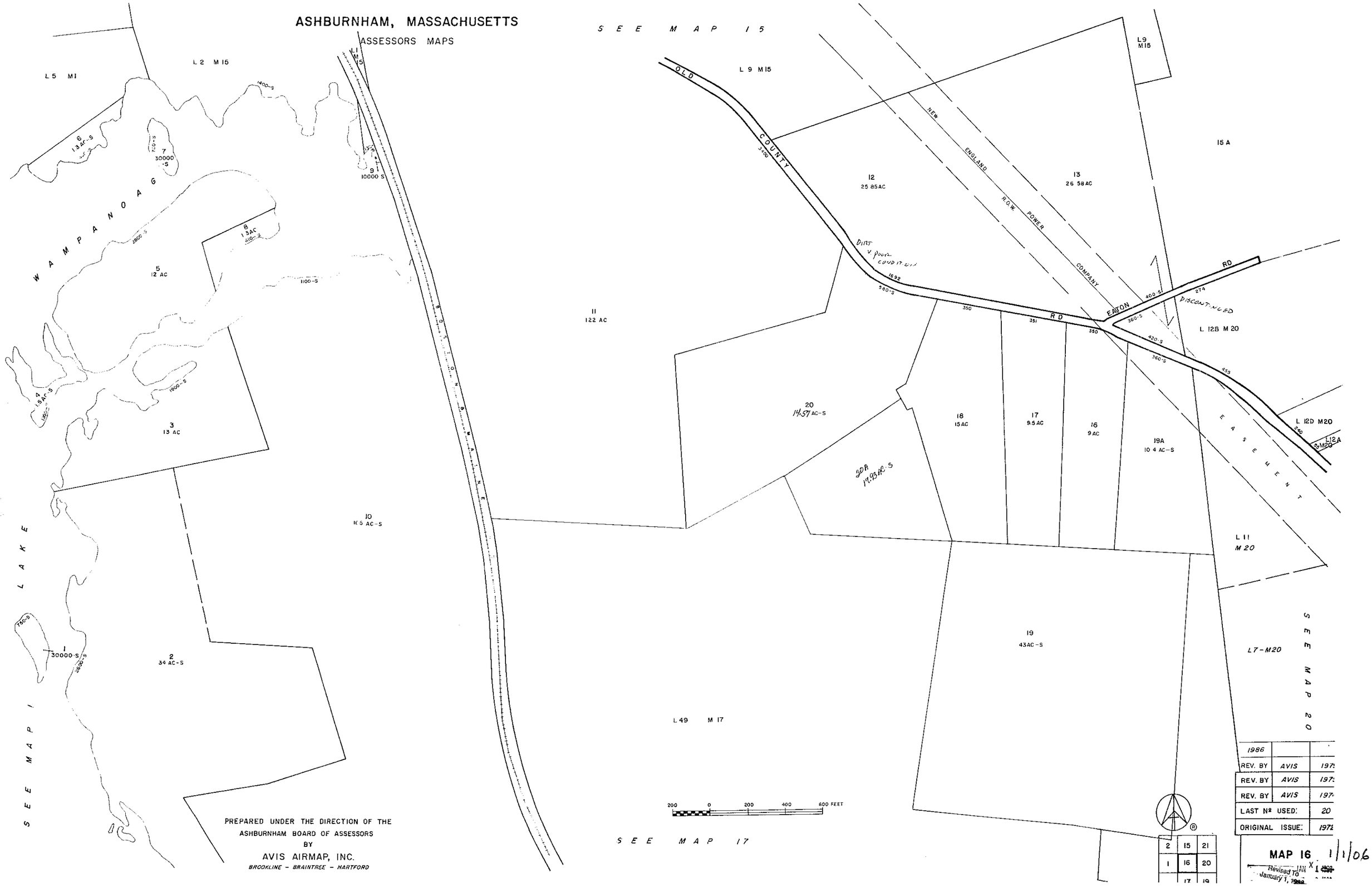


PREPARED UNDER THE DIRECTION OF THE
ASHBURNHAM BOARD OF ASSESSORS
BY
AVIS AIRMAP, INC.
*BROOKLINE - BRAINTREE - HARTFORD*

| | | |
|---|---|---|
| 1986 | | |
| REV. BY | AVIS | 197 |
| REV. BY | AVIS | 197 |
| REV. BY | AVIS | 197 |
| LAST Nº USED: | | 20 |
| ORIGINAL ISSUE: | | 1972 |

| | | |
|---|---|---|
| 2 | 15 | 21 |
| 1 | 16 | 20 |
| | 17 | 19 |

**MAP 16** 1/1/06

Revised to January 1, 1986

# ASHBURNHAM, MASSACHUSETTS

ASSESSORS MAPS

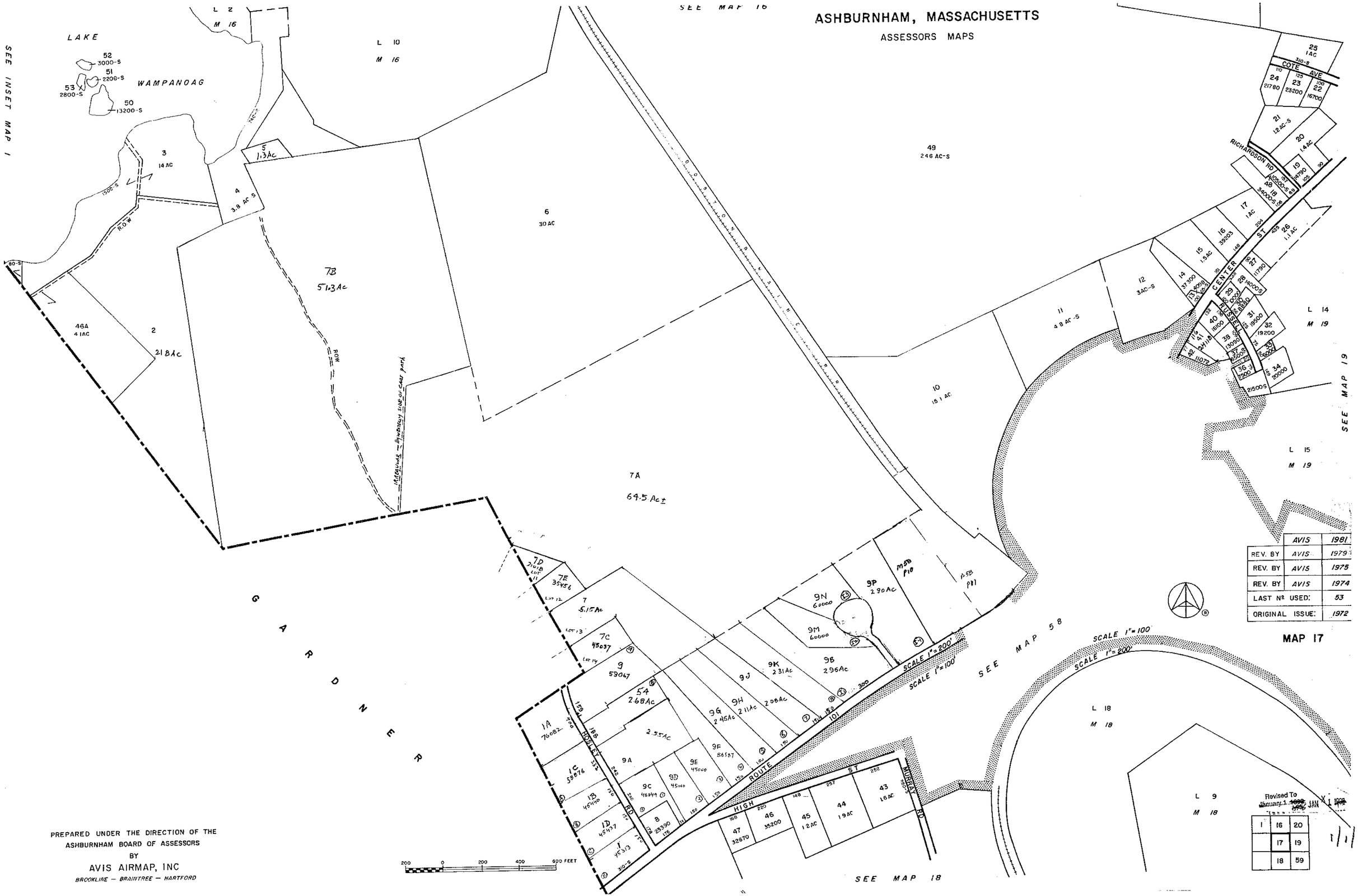


| | AVIS | 1981 |
|---|---|---|
| REV. BY | AVIS | 1979 |
| REV. BY | AVIS | 1975 |
| REV. BY | AVIS | 1974 |
| LAST Nº USED: | | 53 |
| ORIGINAL ISSUE: | | 1972 |

**MAP 17**

Revised To January 1 ~~1998~~ 1999 JAN X 1 1999

| | | |
|---|---|---|
| 1 | 16 | 20 |
| | 17 | 19 |
| | 18 | 59 |

1/1/06

PREPARED UNDER THE DIRECTION OF THE
ASHBURNHAM BOARD OF ASSESSORS
BY
AVIS AIRMAP, INC
*BROOKLINE — BRAINTREE — HARTFORD*

# ASHBURNHAM, MASSACHUSETTS

ASSESSORS MAPS




PREPARED UNDER THE DIRECTION OF THE
ASHBURNHAM BOARD OF ASSESSORS
BY

AVIS AIRMAP, INC

*BROOKLINE – BRAINTREE – HARTFORD*

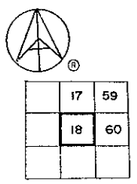


| | | |
|---|---|---|
| REV. BY | AVIS | 1979 |
| REV. BY | AVIS | 1975 |
| LAST Nº USED: | | 21 |
| ORIGINAL ISSUE: | | 1972 |

**MAP 18** 1/1/66

Revised To January 1 ~~1979~~ 1975

# ASHBURNHAM, MASSACHUSETTS

## ASSESSORS MAPS

SEE MAP 17

SEE MAP 59

SEE MAP 60

SEE MAP 36

SEE MAP 20

COTE AVE
CENTER ST
MELE AVE
WILLIAMS RD
PLATTS RD
NEW ENGLAND
POWER CO EASEMENT
WHITMAN RIVER
WESTMINSTER
NEWMAN RD

1 .89AC
2 .37500
3 .33570
4 .25000
5 .25000
6 .30000
7 43.88 Ac.
8 .30970
9 2.71 AC
10 .32830
11 .18900-S
12 .15900-S
13 1.4 AC
14 20.3 AC
15 31.1 AC
16 3.06Ac
16A
17 1.3 AC-S
17A 1.2 AC
18 7.6 AC
19 10000
20 17.5 AC
21 1.5 AC
22 5.5 AC-S
23 2.68 Ac
23A .58.05
23B 10.125Ac
24 .5360
25 1.3 AC-S
26 .2300
27 .3106
28 .6890
29 .1480
30 .7660
31 3.3 AC
31A 3.2 Ac
31B 7.65Ac
31C 2.84Ac
31D 1.93Ac
32 .2 AC
33 1.3 AC-S
34 .1 AC
35 2.8 AC
36 1.1 AC
37 1.77 AC
37A 4.1 Ac
37B 44000
37C 5000
38 0.85 AC
38A .32670
39 .52771
39A .5615
40 1.5 AC
41 23.3 AC
42 31.1 Ac ±
43 3.2 Ac
44 2 AC
45 .5555
46 .5555
47 3.6 AC
47A 3.2 AC
47B 3.02 AC
47C 2.78 AC
47D 2.55 AC
47E 3.9 AC
48 .48130
48A .47836
48B .85058
48C 7.06A
48D 2.79 Ac
48E 2.79 Ac
48F 3.65 Ac
49 55+ Ac
49A 2.88 AC
49B 4.23 AC
49C 3.81 AC
49D 1.66 AC
49E 11.69 AC
49F 3.89 Ac
50 .55183
50B 2.0 AC
51 1.4 AC-S
52 31.13 AC ±
52A 5.56 Ac
52B 5.18 Ac
52C 3.87 Ac.
53 32.9 AC
53A 1.9 AC
53B 1.3 AC
54 .5973
55 2.2 AC
56 .40690
57 .2450
58 .29490
59 .30000
60 2.11 Ac
61 .55973
62 .46083
63 .21780-S
L 41 M 20
L 44 M 20
L 49 M 20
L 63 M 20
L 1 M 36

SCALE 1"= 200'
SCALE 1"=100'

SCALE 1" = 200'

200 0 200 400 600 FEET

PREPARED UNDER THE DIRECTION OF THE
ASHBURNHAM BOARD OF ASSESSORS
BY
AVIS AIRMAP, INC
*BROCKLINE — BRAINTREE — HARTFORD*

| | | |
|---|---|---|
| REV. BY | AVIS | 1979 |
| REV. BY | AVIS | 1975 |
| REV. BY | AVIS | 1974 |
| LAST Nº USED: | | 63 |
| ORIGINAL ISSUE. | | 1972 |

NUMBER NOT USED-32,54

| | | |
|---|---|---|
| 16 | 20 | 35 |
| 17 | 19 | 36 |

**MAP 19** 1/1/06

Revised To: Y

# ASHBURNHAM, MASSACHUSETTS

ASSESSORS MAPS

SCALE 1" = 100'

SCALE 1" = 200'

SEE MAP 21

SEE MAP 16

SEE MAP 19

SEE MAP 35

NOTE: P.B. 465/P.3 THRUS R.R. BED NOW TOWN OF ASHBURNHAM MAPPING ERROR. ADJOINING LOTS HAVE CORRECT DIMENSIONS

PREPARED UNDER THE DIRECTION OF THE ASHBURNHAM BOARD OF ASSESSORS BY AVIS AIRMAP INC

SCALE 1' = 200'

| | | |
|---|---|---|
| REV. BY | AVIS | 197 |
| REV. BY | AVIS | 197 |
| REV. BY | AVIS | 19 |
| REV. BY | AVIS | 19 |
| ORIGINAL ISSUE: | | 197 |
| LAST NO USED | | 9 |

**MAP 20**

Revised To January 1, ~~1995~~ JAN 1 ~~1996~~

1/1/06

| | | |
|---|---|---|
| 15 | 21 | 61 |
| 16 | 20 | 35 |
| 17 | 19 | |

# ASHBURNHAM, MASSACHUSETTS

## ASSESSORS MAPS

SCALE 1" = 200'

SCALE 1" = 100'

SEE MAP 62

SEE MAP 61

SEE MAP 20

SEE MAP 15

PREPARED UNDER THE DIRECTION OF THE
ASHBURNHAM BOARD OF ASSESSORS
BY
AVIS AIRMAP, INC
BRAINTREE - HARTFORD

| | | |
|---|---|---|
| REV. BY | AVIS | 19 |
| REV. BY | AVIS | 19 |
| REV. BY | AVIS | 19 |
| REV. BY | AVIS | 19 |
| ORIGINAL ISSUE: | | 19 |

| | | |
|---|---|---|
| 14 | 22 | 62 |
| 15 | 21 | 61 |
| 16 | 20 | 35 |

**MAP 21**

Revised To
January 1, 1996

1/1/06

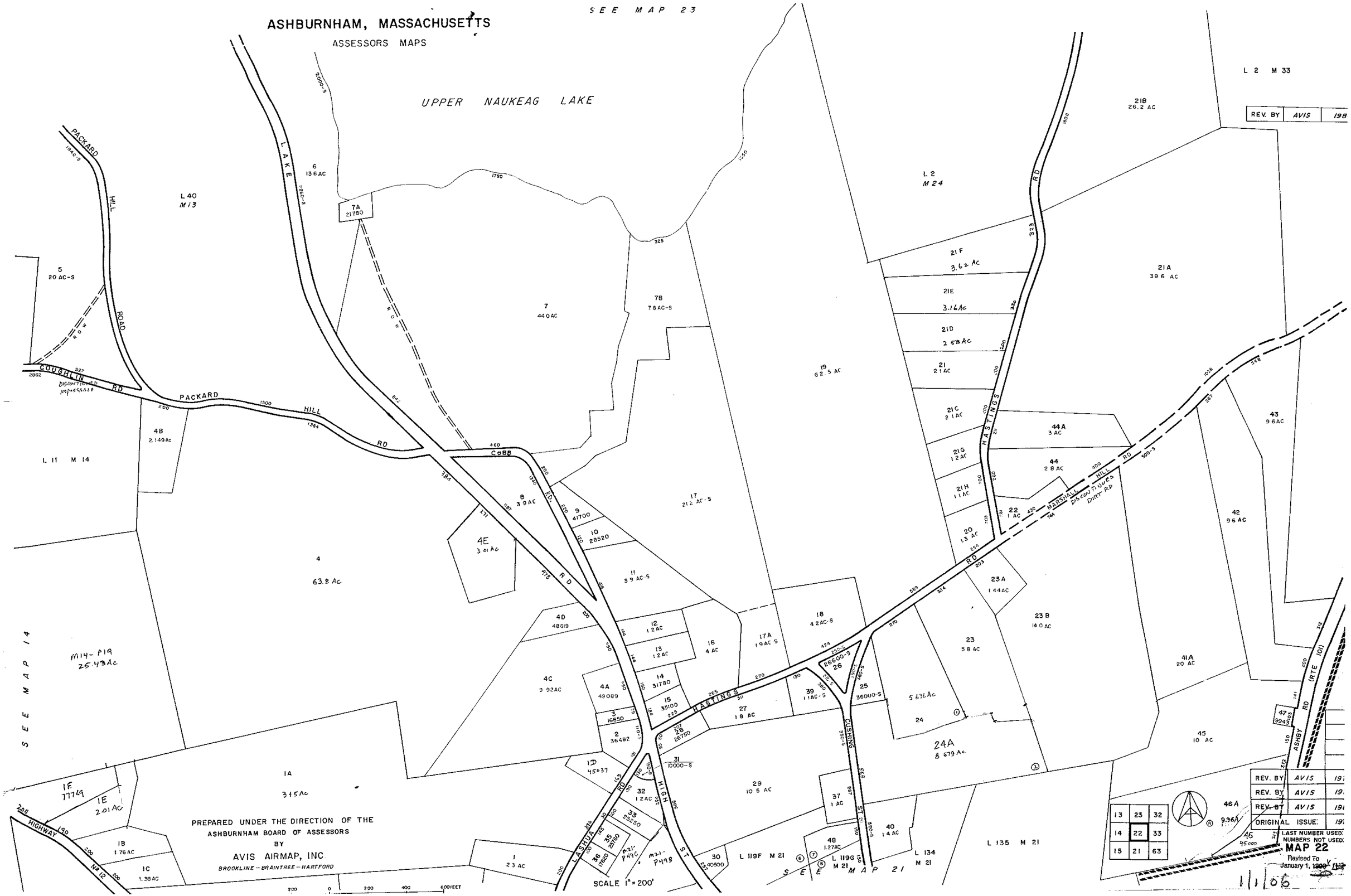
ASHBURNHAM, MASSACHUSETTS
ASSESSORS MAPS
SEE MAP 23
UPPER NAUKEAG LAKE
PACKARD HILL ROAD
LAKE RD
COUGHLIN RD
PACKARD HILL RD
COBB RD
HASTINGS RD
MARSHALL HILL RD
CUSHING ST
HIGH ST
LASHUA RD
HIGHWAY No 12
ASHBY RD (RTE 101)
SEE MAP 14
SEE MAP 21
L 2 M 33
L 2 M 24
L 40 M 13
L 11 M 14
L 119F M 21
L 119G M 21
L 134 M 21
L 135 M 21
M14-P19 25.43Ac
PREPARED UNDER THE DIRECTION OF THE
ASHBURNHAM BOARD OF ASSESSORS
BY
AVIS AIRMAP, INC.
BROOKLINE - BRAINTREE - HARTFORD
SCALE 1" = 200'
REV. BY AVIS 198
REV. BY AVIS 19
REV. BY AVIS 19
REV. BY AVIS 19
ORIGINAL ISSUE: 19
LAST NUMBER USED:
NUMBERS NOT USED:
MAP 22
Revised To
January 1, 1900
1/1/06

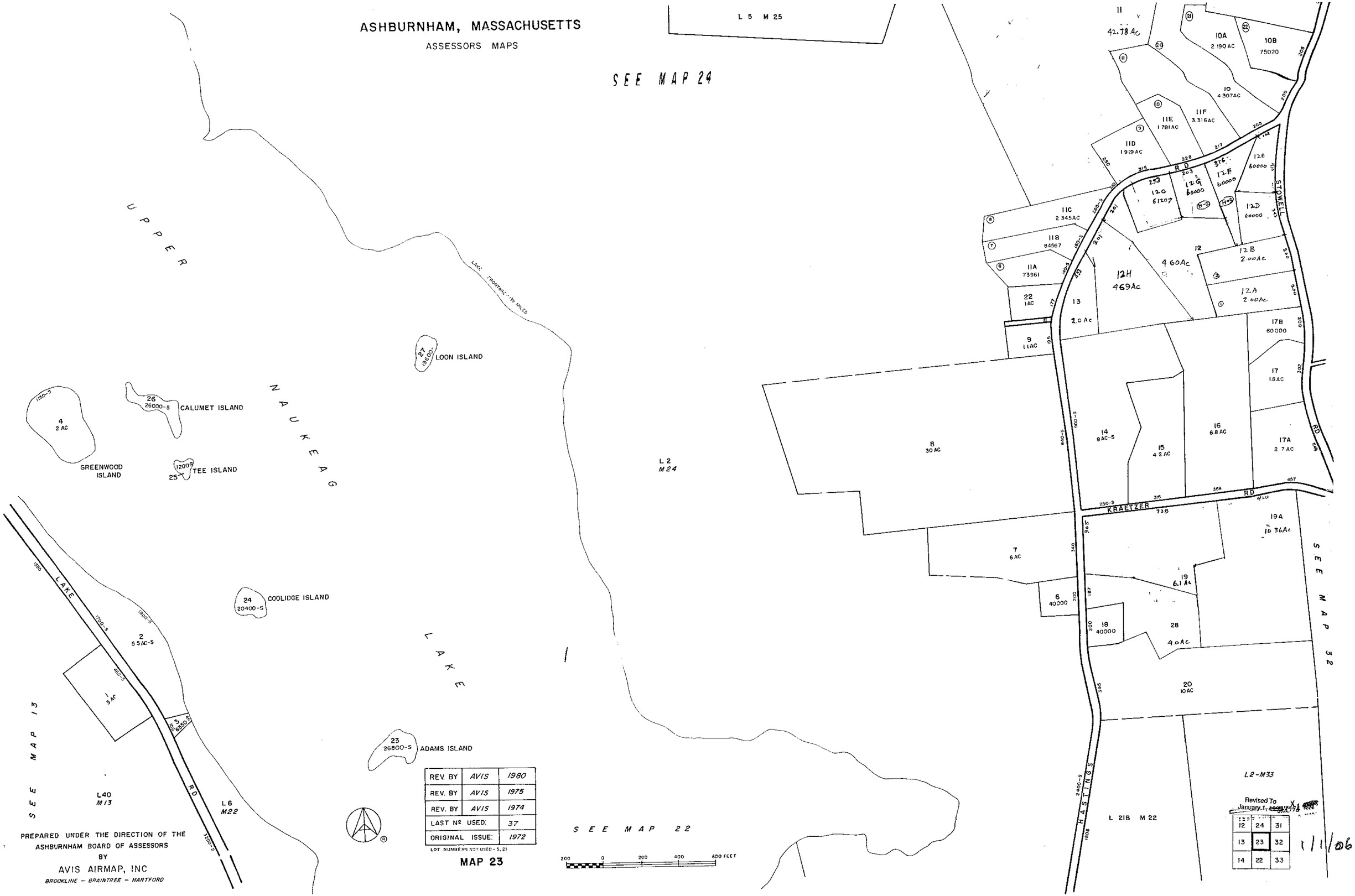


| | | |
|---|---|---|
| REV. BY | AVIS | 1980 |
| REV. BY | AVIS | 1975 |
| REV. BY | AVIS | 1974 |
| LAST Nº USED: | | 37 |
| ORIGINAL ISSUE: | | 1972 |

LOT NUMBERS NOT USED - 5, 21

MAP 23

# ASHBURNHAM, MASSACHUSETTS

ASSESSORS MAPS

SEE MAP 25

L 10 M 25

L 7A M 12

L 7B M 12

L 8 M 25

3
36 AC-S

SEE MAP 12

L 5 M 25

2
465 AC-S

L 35 M 12

1

ROW TO 24-2

UPPER NAUKEAG LAKE

8
37 Ac ±

L 1F M 31

L 1E M 31

L 1D M31

L 1C M 31

L 1B M31

L 1A M31

L 1 M 31

SEE MAP 31

LINCOLN POND

5
11 AC-S

15
49 91 Ac

7
1 8 AC

13
2 9 AC

14
43 AC

4
7 AC-S

L 11 M 23

L 2 M 23

L 33 M 23

L 34 M 23

| | | | | |
|---|---|---|---|---|
| 11 | 25 | 30 | | |
| 12 | 24 | 31 | L 10 M 23 | |
| 13 | 23 | 32 | | |

STOWELL RD

| | | |
|---|---|---|
| 1986 | | |
| REV. BY | AVIS | 1979 |
| LAST Nº USED: | | 27 |
| ORIGINAL ISSUE: | | 1972 |

NUMBER NOT USED: 6

**MAP 24**

PREPARED UNDER THE DIRECTION OF THE
ASHBURNHAM BOARD OF ASSESSORS
BY
AVIS AIRMAP, INC
*BROOKLINE - BRAINTREE - HARTFORD*

200 0 200 400 600 FEET

Revised To X 1 1993

1/1/06

# ASHBURNHAM, MASSACHUSETTS

ASSESSORS MAPS

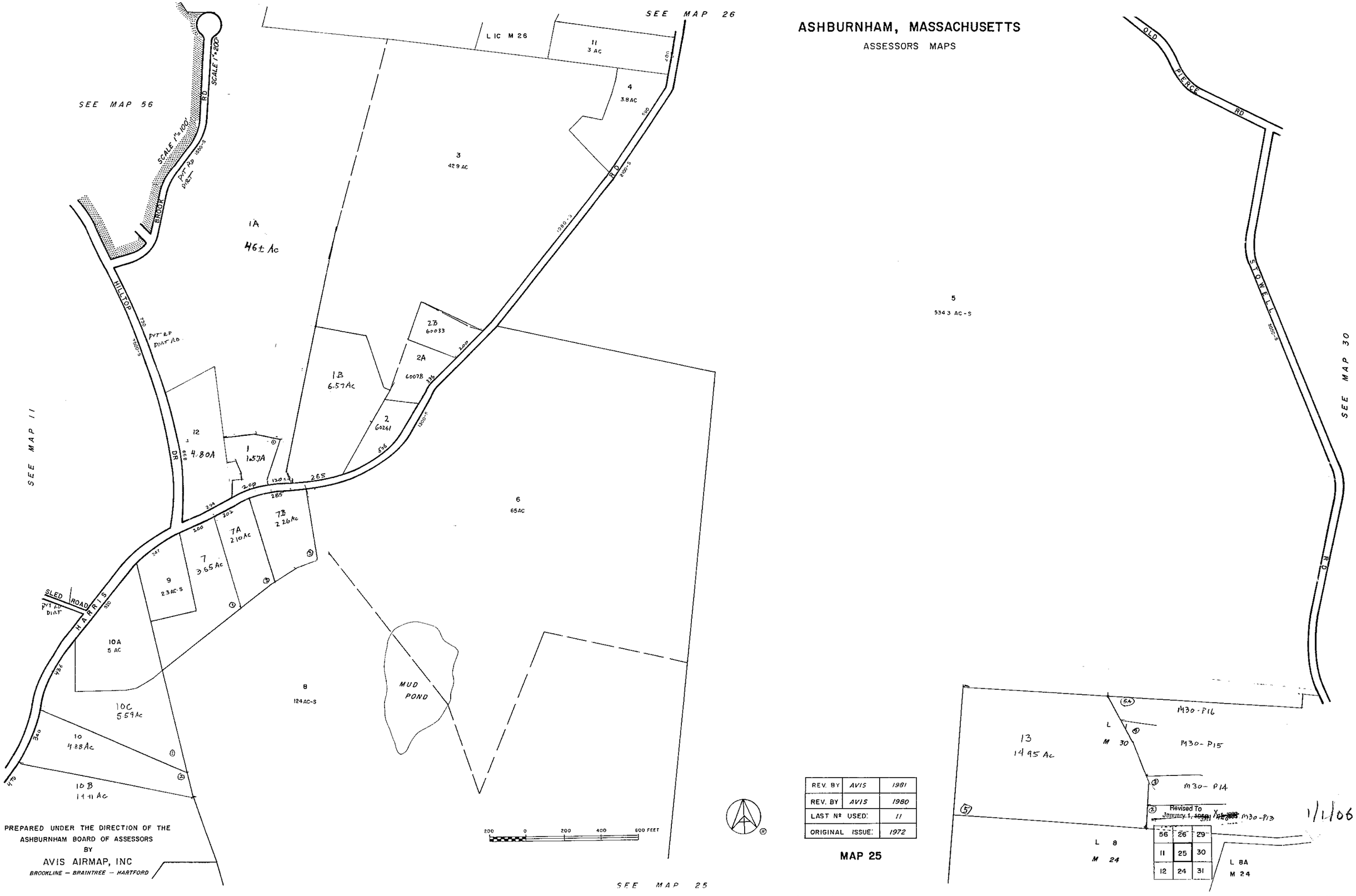


| | | |
|---|---|---|
| REV. BY | AVIS | 1981 |
| REV. BY | AVIS | 1980 |
| LAST Nº USED: | | 11 |
| ORIGINAL ISSUE: | | 1972 |

**MAP 25**

PREPARED UNDER THE DIRECTION OF THE
ASHBURNHAM BOARD OF ASSESSORS
BY
AVIS AIRMAP, INC
*BROOKLINE — BRAINTREE — HARTFORD*

# ASHBURNHAM, MASSACHUSETTS

ASSESSORS MAPS

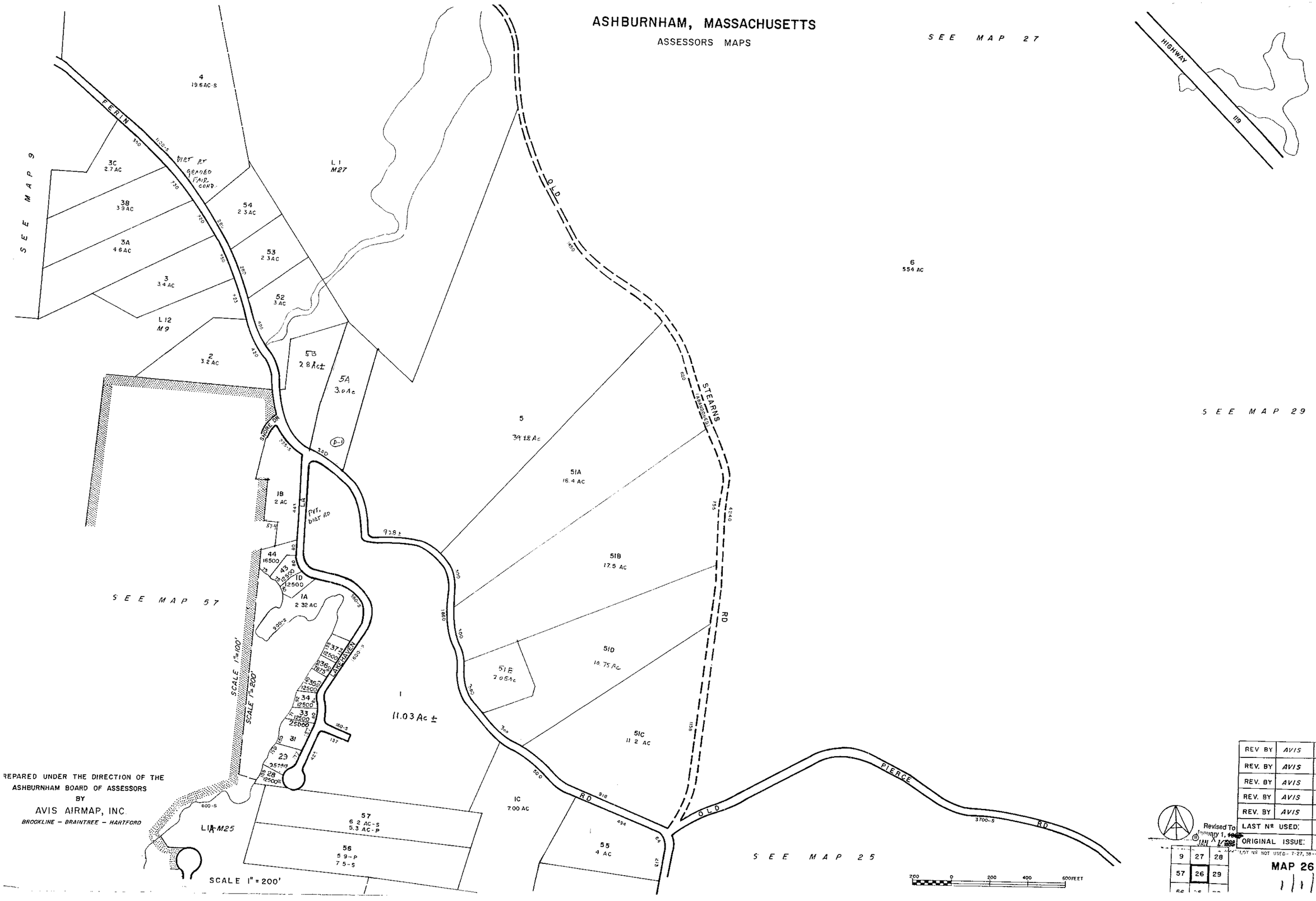


REPARED UNDER THE DIRECTION OF THE
ASHBURNHAM BOARD OF ASSESSORS
BY
AVIS AIRMAP, INC.
*BROOKLINE – BRAINTREE – HARTFORD*

| | | |
|---|---|---|
| REV BY | AVIS | 1981 |
| REV. BY | AVIS | 1980 |
| REV. BY | AVIS | 1979 |
| REV. BY | AVIS | 1975 |
| REV. BY | AVIS | 1974 |
| LAST Nº USED: | | 57 |
| ORIGINAL ISSUE: | | 1972 |

Revised To January 1, 1981

LOT Nº NOT USED - 7-27, 38-42, 45-50

| | | |
|---|---|---|
| 9 | 27 | 28 |
| 57 | 26 | 29 |

MAP 26

1/1/06

# ASHBURNHAM, MASSACHUSETTS

ASSESSORS MAPS

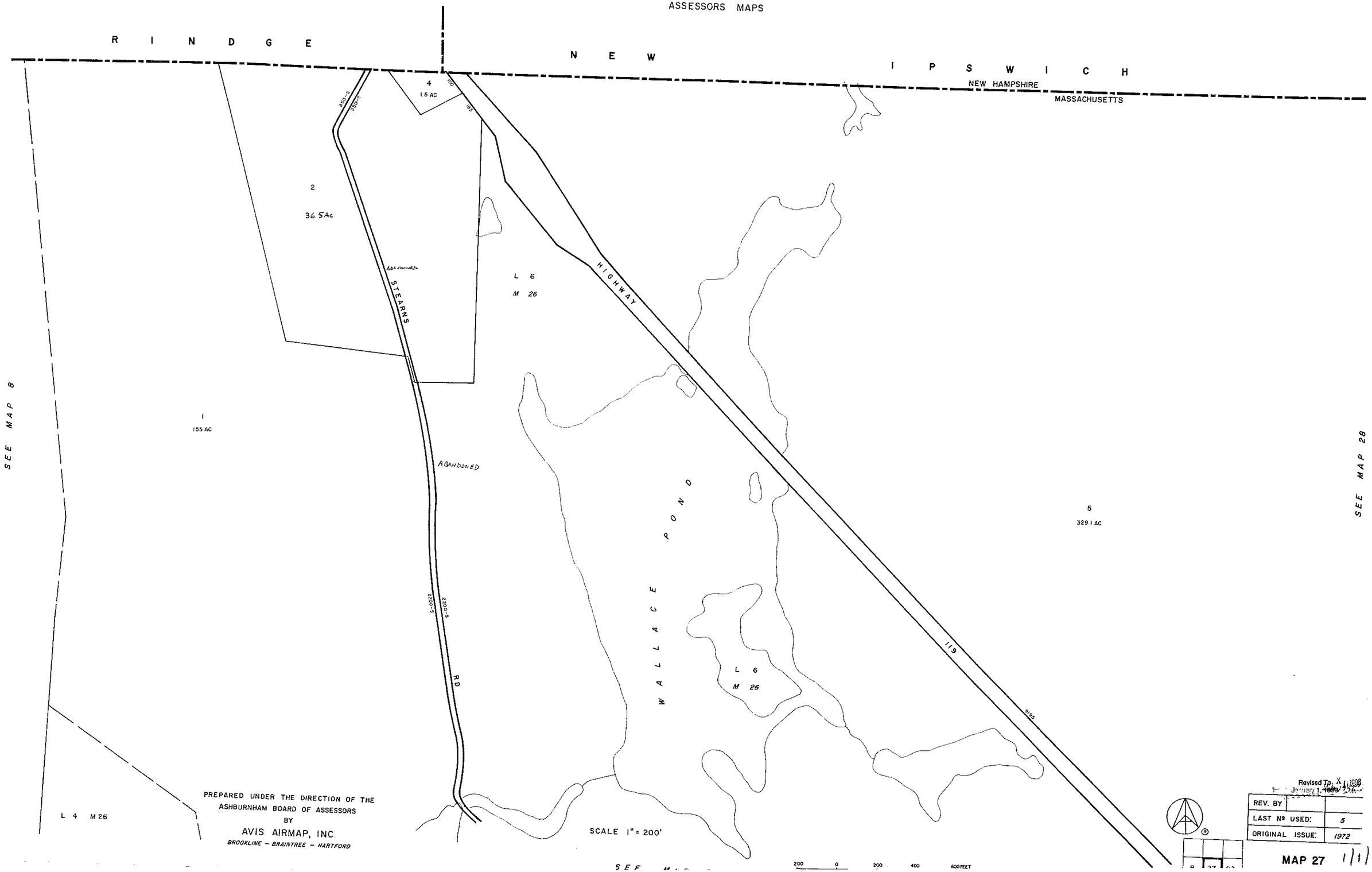


PREPARED UNDER THE DIRECTION OF THE
ASHBURNHAM BOARD OF ASSESSORS
BY
AVIS AIRMAP, INC.
*BROOKLINE – BRAINTREE – HARTFORD*

Revised To: X 1998
January 1, 1998

| | |
|---|---|
| REV. BY | |
| LAST Nº USED: | 5 |
| ORIGINAL ISSUE: | 1972 |

MAP 27 1/1/06

# ASHBURNHAM, MASSACHUSETTS

ASSESSORS MAPS

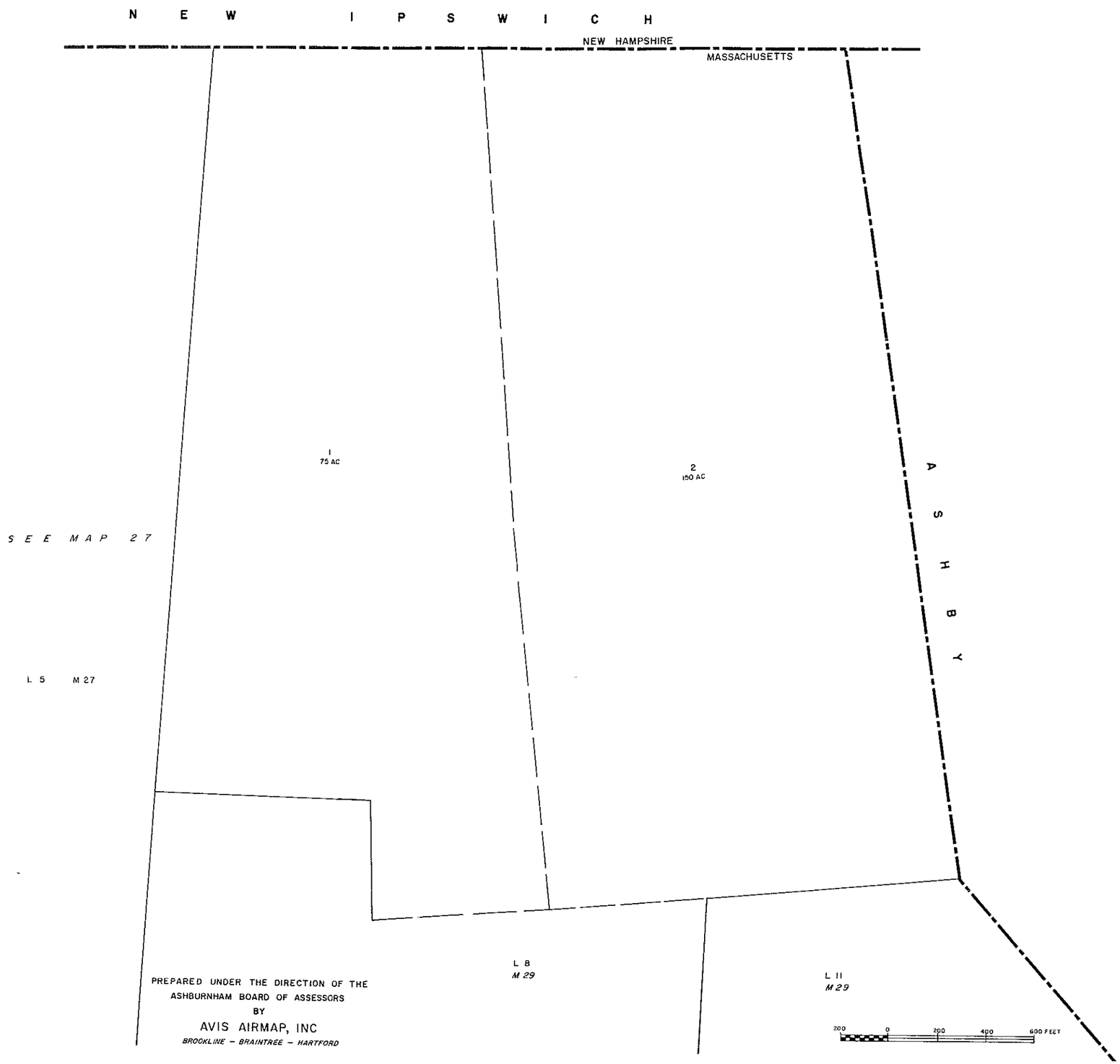


PREPARED UNDER THE DIRECTION OF THE
ASHBURNHAM BOARD OF ASSESSORS
BY
AVIS AIRMAP, INC
*BROOKLINE – BRAINTREE – HARTFORD*

| | | |
|---|---|---|
| REV. BY | | |
| LAST Nº USED: | 2 | |
| ORIGINAL ISSUE: | 1972 | |

27 | 28

**MAP 28**

1/1/06

# ASHBURNHAM, MASSACHUSETTS

ASSESSORS MAPS

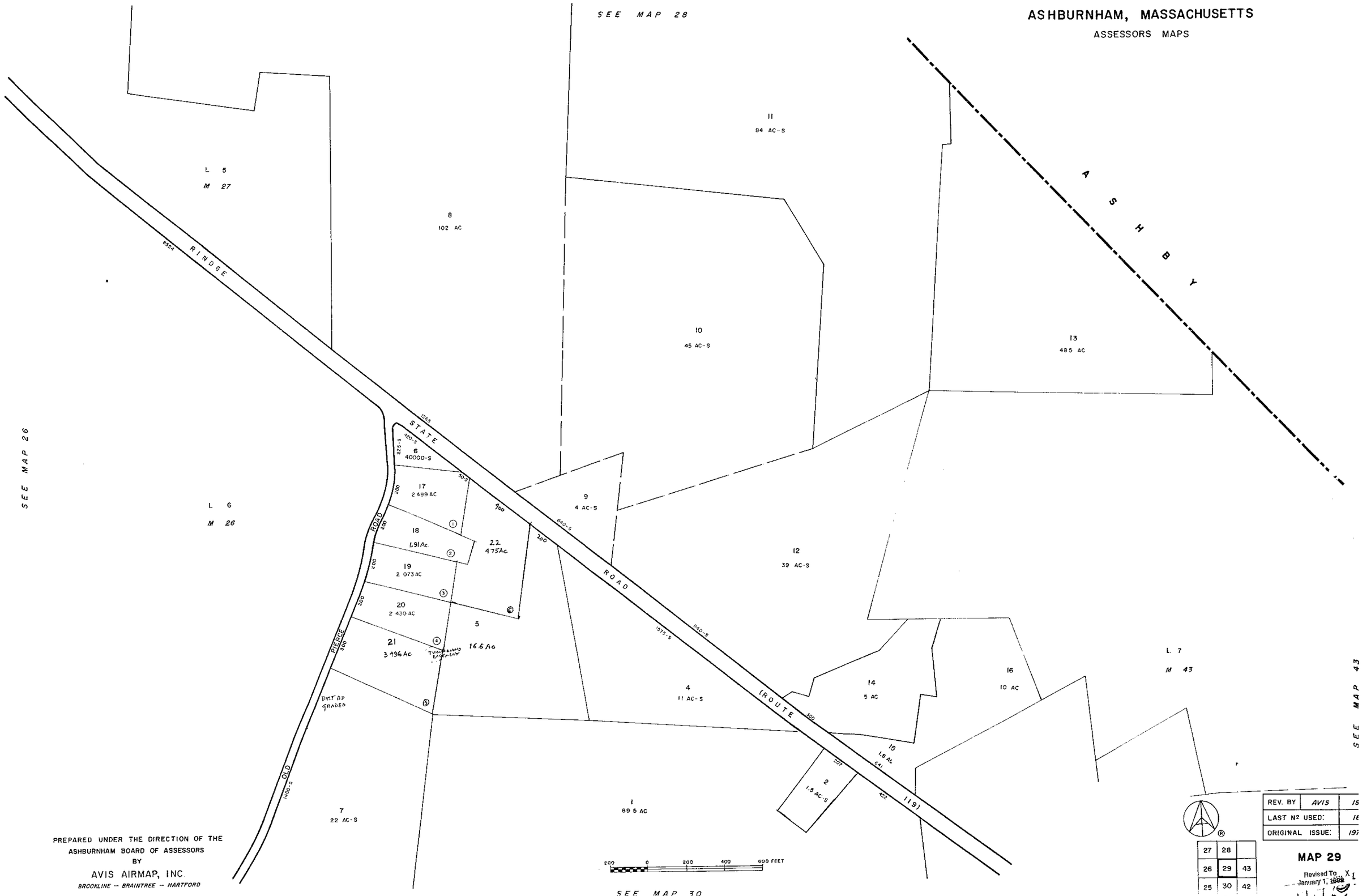


PREPARED UNDER THE DIRECTION OF THE
ASHBURNHAM BOARD OF ASSESSORS
BY
AVIS AIRMAP, INC
*BROOKLINE -- BRAINTREE -- HARTFORD*

| | | |
|---|---|---|
| 27 | 28 | |
| 26 | 29 | 43 |
| 25 | 30 | 42 |

| | | |
|---|---|---|
| REV. BY | AVIS | IS |
| LAST Nº USED: | | 16 |
| ORIGINAL ISSUE: | | 197 |

**MAP 29**

Revised To January 1, 1988

1/1/06

# ASHBURNHAM, MASSACHUSETTS

ASSESSORS MAPS

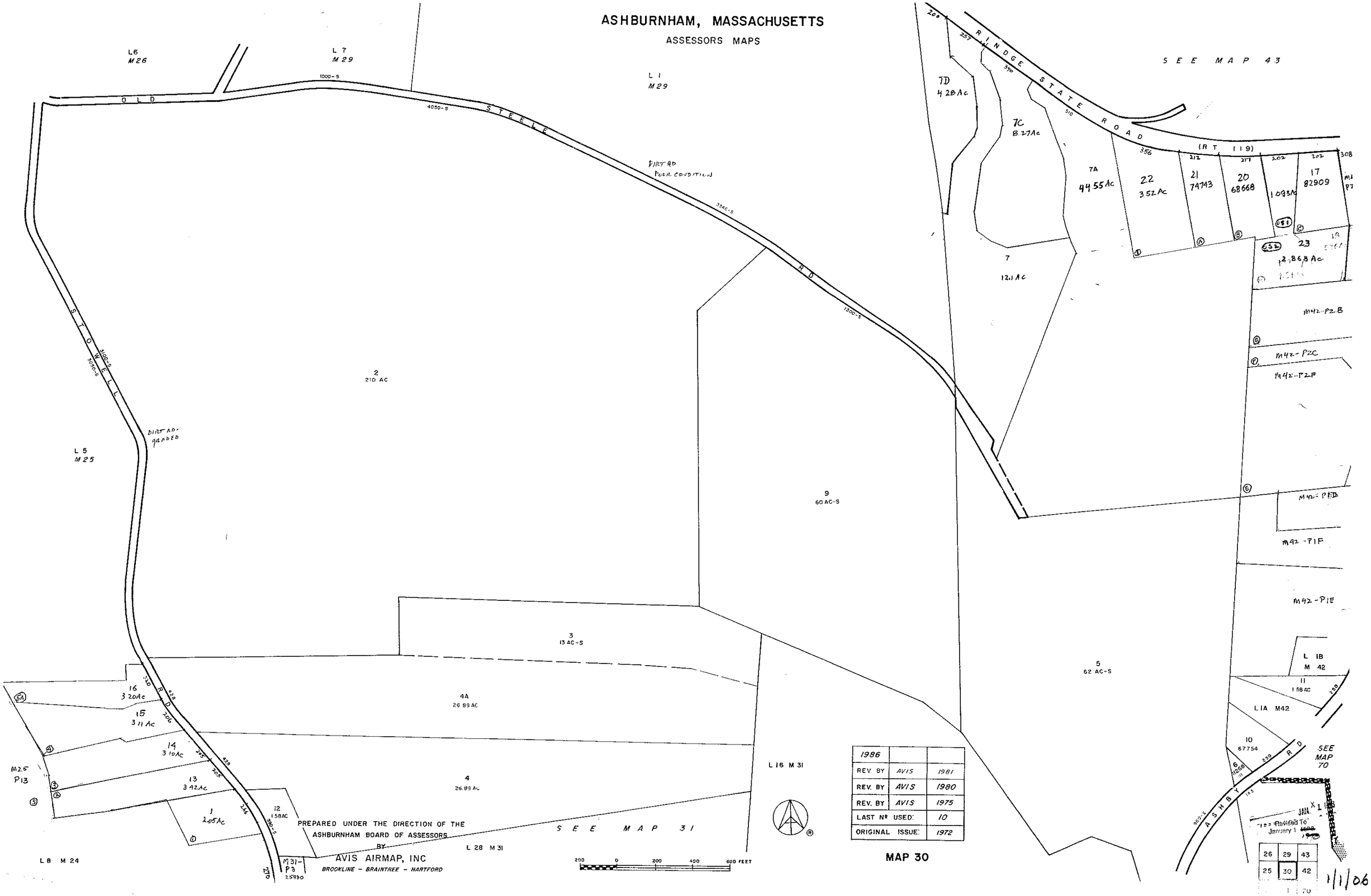


PREPARED UNDER THE DIRECTION OF THE
ASHBURNHAM BOARD OF ASSESSORS
BY
AVIS AIRMAP, INC
BROOKLINE – BRAINTREE – HARTFORD

| 1986 | | |
|---|---|---|
| REV. BY | AVIS | 1981 |
| REV. BY | AVIS | 1980 |
| REV. BY | AVIS | 1975 |
| LAST Nº USED: | | 10 |
| ORIGINAL ISSUE: | | 1972 |

MAP 30

| | | |
|---|---|---|
| 26 | 29 | 43 |
| 25 | 30 | 42 |

1/1/06

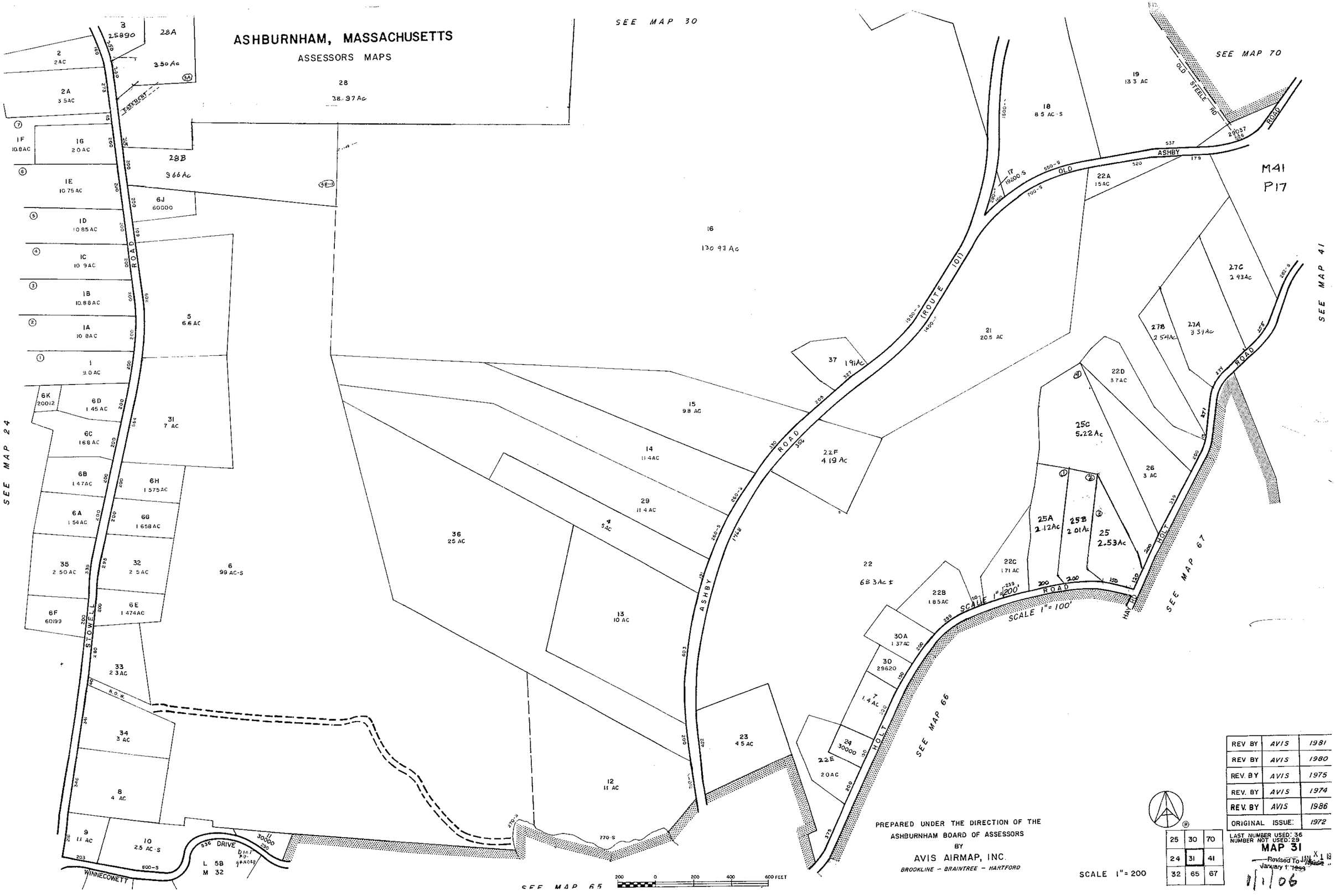
ASHBURNHAM, MASSACHUSETTS
ASSESSORS MAPS
SEE MAP 30
SEE MAP 70
SEE MAP 41
SEE MAP 24
SEE MAP 67
SEE MAP 66
SEE MAP 65
M41
P17
ROUTE (01)
OLD ASHBY ROAD
OLD STEELE RD
STOWELL ROAD
HOLT ROAD
WINNECOWETT DRIVE
SCALE 1" = 200'
SCALE 1" = 100'
SCALE 1" = 200
PREPARED UNDER THE DIRECTION OF THE
ASHBURNHAM BOARD OF ASSESSORS
BY
AVIS AIRMAP, INC.
BROOKLINE - BRAINTREE - HARTFORD
REV BY AVIS 1981
REV BY AVIS 1980
REV. BY AVIS 1975
REV. BY AVIS 1974
REV. BY AVIS 1986
ORIGINAL ISSUE: 1972
LAST NUMBER USED: 36
NUMBER NOT USED: 29
MAP 31
Revised To JAN 1 19
January 1, 1999
1/1/06
25 30 70
24 31 41
32 65 67

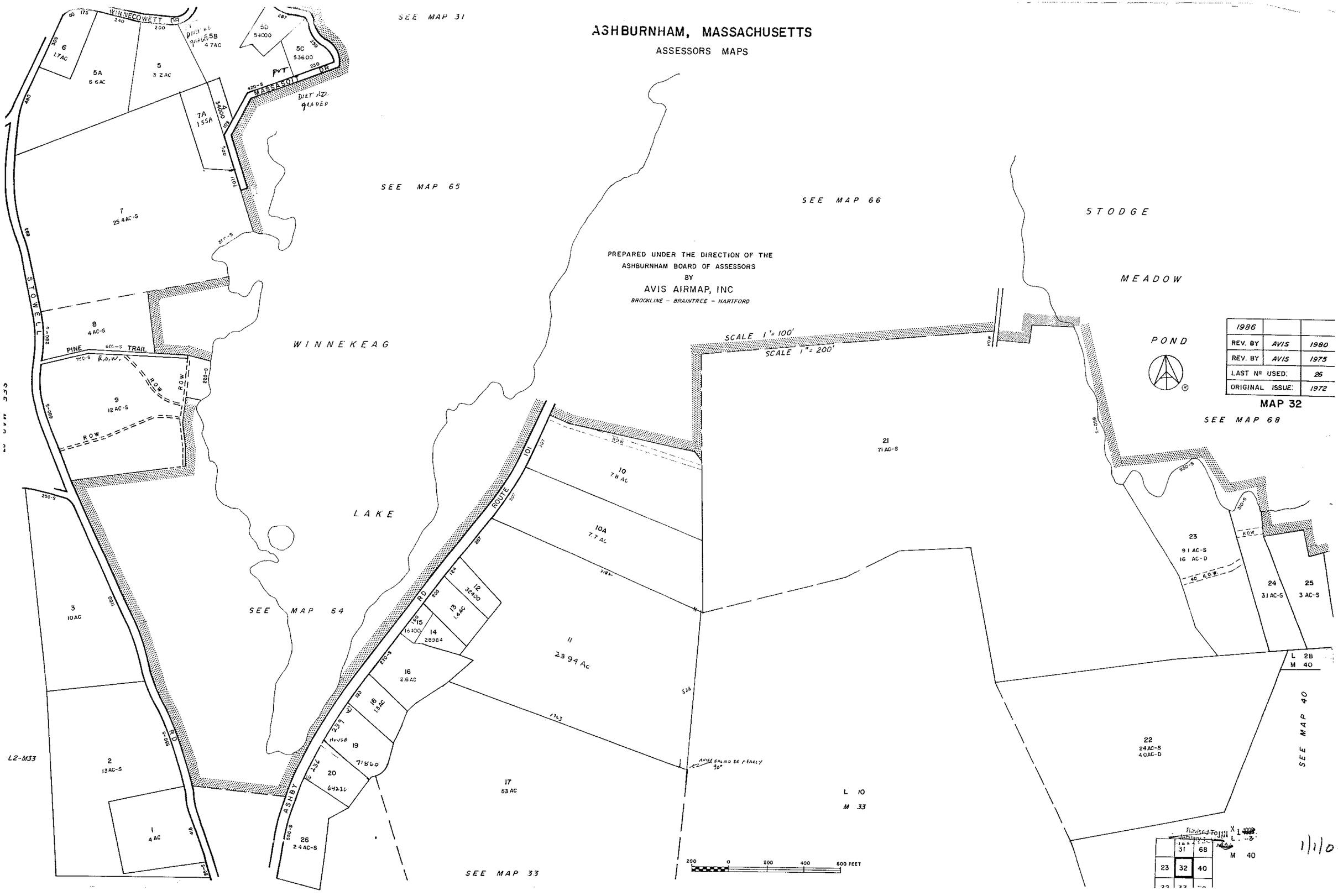
ASHBURNHAM, MASSACHUSETTS
ASSESSORS MAPS
PREPARED UNDER THE DIRECTION OF THE
ASHBURNHAM BOARD OF ASSESSORS
BY
AVIS AIRMAP, INC
BROOKLINE - BRAINTREE - HARTFORD
SEE MAP 31
SEE MAP 65
SEE MAP 66
SEE MAP 68
SEE MAP 64
SEE MAP 33
SEE MAP 40
WINNEKEAG
LAKE
STODGE
MEADOW
POND
WINNECOWETT DR
MASSASOIT DR
STOWELL
PINE TRAIL
ROUTE 101
ASHBY RD
SCALE 1" = 100'
SCALE 1" = 200'
L2-M33
L 10
M 33
L 2B
M 40
1986
REV. BY AVIS 1980
REV. BY AVIS 1975
LAST Nº USED: 26
ORIGINAL ISSUE: 1972
MAP 32
1/1/06

# ASHBURNHAM, MASSACHUSETTS

ASSESSORS MAPS

SEE MAP 32

SEE MAP 22

SEE MAP 63

SEE MAP 39

L 17
M 32

L 3
M 40

L 1
M 34

L 6
M 34

L 10
M 34

L 11

L 29
M 39

L 28
M 39

| | | |
|---|---|---|
| 1986 | | |
| REV. BY | AVIS | 1980 |
| REV. BY | AVIS | 1978 |
| REV. BY | AVIS | 1974 |
| LAST Nº USED: | | 43 |
| ORIGINAL ISSUE: | | 1972 |

MAP 33

| | | |
|---|---|---|
| 23 | 32 | 40 |
| 22 | 33 | 39 |
| 21 | 34 | 38 |

1/1/06

Revised To January 1, 1998

PREPARED UNDER THE DIRECTION OF THE ASHBURNHAM BOARD OF ASSESSORS BY

AVIS AIRMAP, INC

*BROOKLINE - BRAINTREE - HARTFORD*

200 0 200 400 600 FEET

# ASHBURNHAM, MASSACHUSETTS

ASSESSORS MAPS

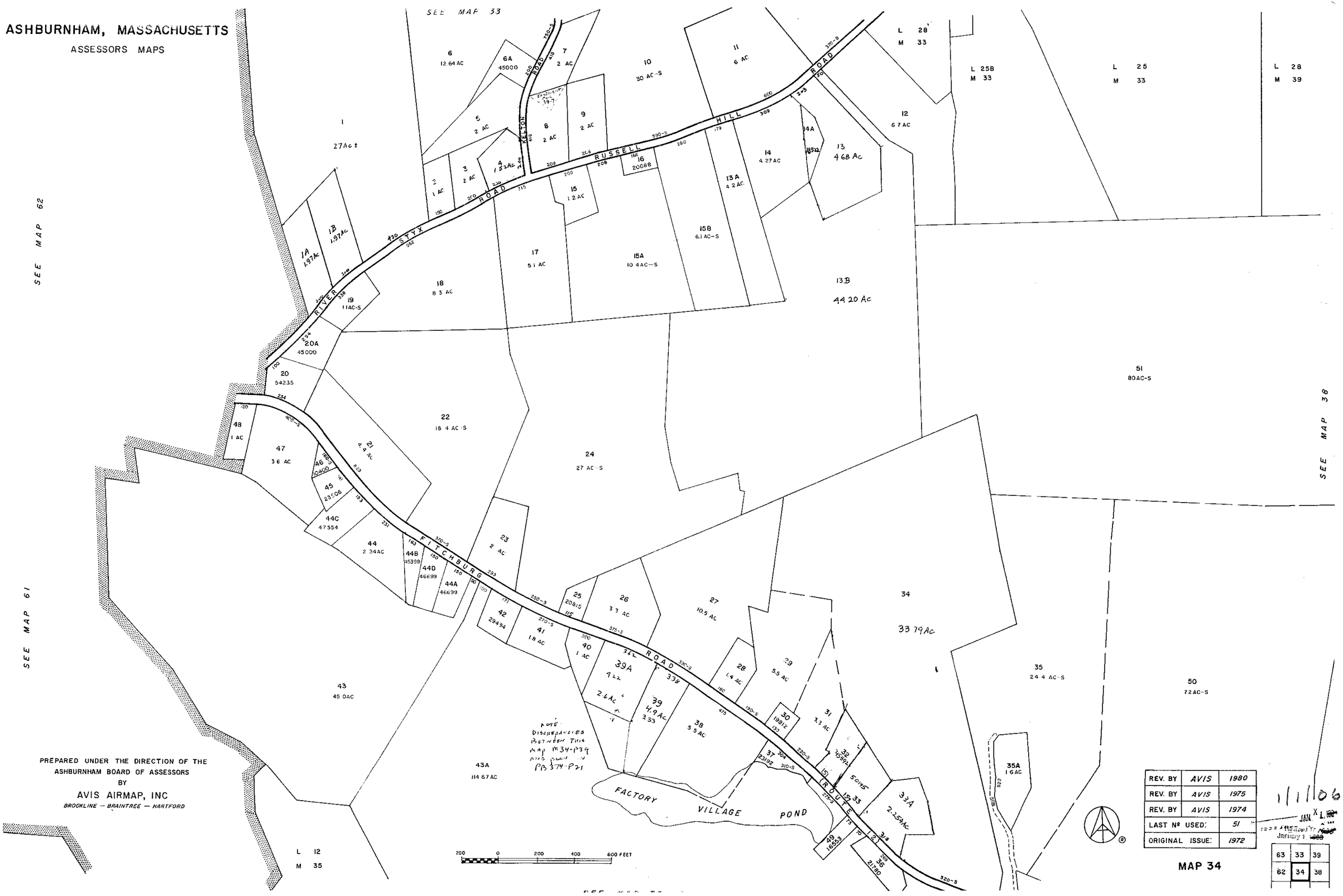


PREPARED UNDER THE DIRECTION OF THE
ASHBURNHAM BOARD OF ASSESSORS
BY
AVIS AIRMAP, INC
*BROOKLINE — BRAINTREE — HARTFORD*

| | | |
|---|---|---|
| REV. BY | AVIS | 1980 |
| REV. BY | AVIS | 1975 |
| REV. BY | AVIS | 1974 |
| LAST Nº USED: | | 51 |
| ORIGINAL ISSUE: | | 1972 |

**MAP 34**

1/1/06

| | | |
|---|---|---|
| 63 | 33 | 39 |
| 62 | 34 | 38 |

# ASHBURNHAM, MASSACHUSETTS

ASSESSORS MAPS

L 43A
M 34

SEE MAP 34

SEE MAP 20

SEE MAP 37

L 32
M 20
SEE M20-P100

L 33
M 20

L 43A
M 34

L 50
M 34

L 35 M34

L 2
M 37

L 1
M 36

8
28.5 AC-S

12
28 Ac ±

12A
10.36 Ac

12B
5.03 Ac

13
87.5 AC

16
8.3 AC

17
340
29678

18
36093

18A
14400-S

19
38800-S

21
80574

22
9.6 AC-S

7A
31000

7
2.9 AC

8A
2.097AC

9
$2187

10
2.41 Ac

11
2 AC-S

6
1.3 AC

9A
1975

5A
5.6 AC

4A
1.5 AC

4B
1.5 AC

4
50 AC-S

3A
45137

3

20.88 Ac

1A
1.5 AC-S

1B
1.5 AC-S
1.962 Ac

1C
5.0 AC-S
4.634c

1D
4.89

14
23 AC

14A
45114

23
1 AC

15
60 AC

1
84.84

5
86.4 AC-S

2
33.53 Ac

FITCHBURG ROAD (ROUTE 12)

WILLARD ROAD

WHITNEY ROAD

HILL ROAD

DISCONTINUED DIRT RD V POOR COND.

200 0 200 400 600 FEET

| | | |
|---|---|---|
| REV. BY | AVIS | 1981 |
| REV. BY | AVIS | 1975 |
| REV. BY | AVIS | 1974 |
| LAST Nº USED: | | 23 |
| ORIGINAL ISSUE: | | 1972 |

| | | |
|---|---|---|
| 61 | 34 | 38 |
| 20 | 35 | 37 |

MAP 35

Revised To January 1, 1981

WESTMINSTER 1/1/06

PREPARED UNDER THE DIRECTION OF THE
ASHBURNHAM BOARD OF ASSESSORS
BY
AVIS AIRMAP, INC
*BROOKLINE - BRAINTREE - HARTFORD*

# ASHBURNHAM, MASSACHUSETTS

ASSESSORS MAPS

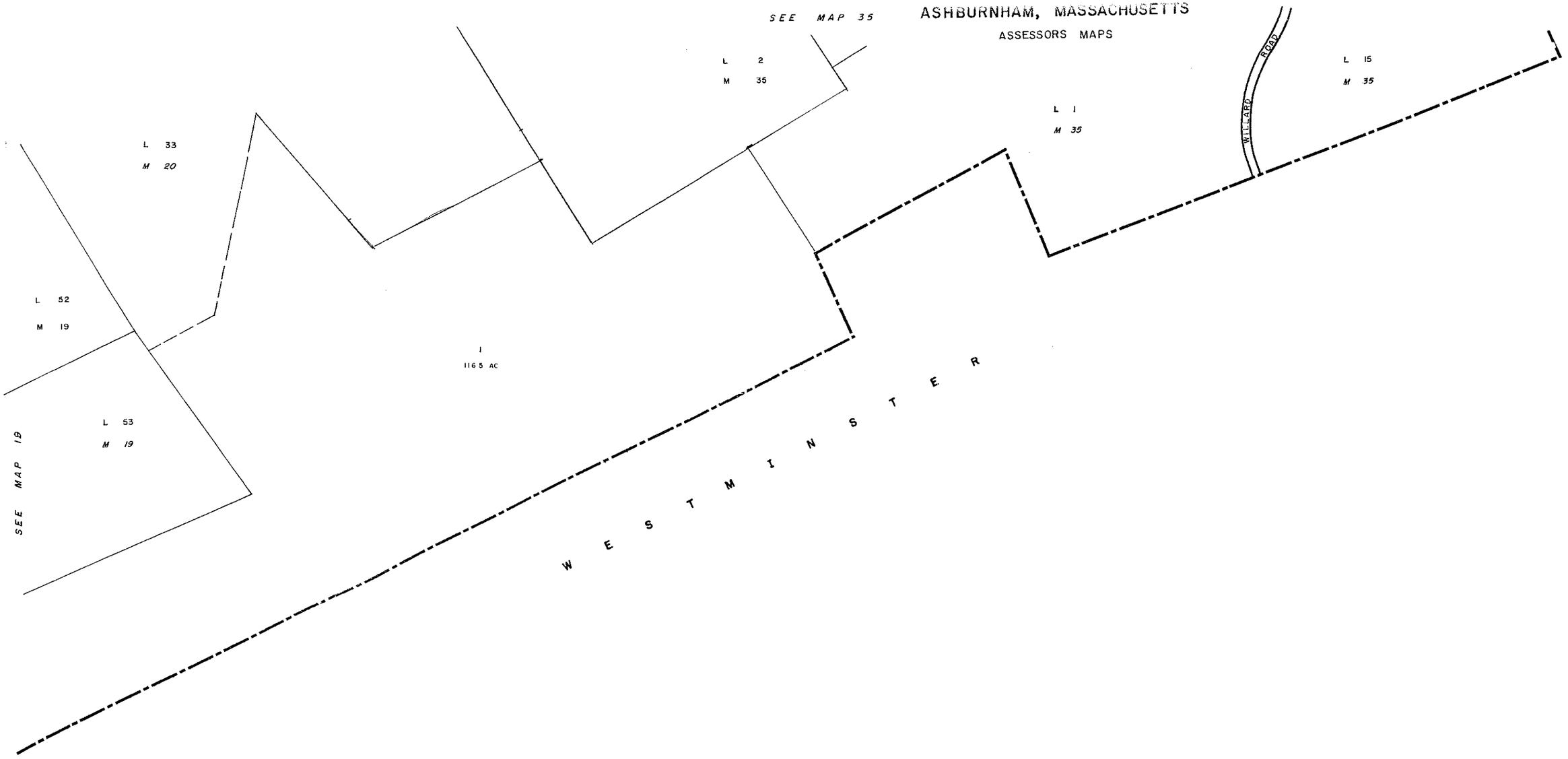


PREPARED UNDER THE DIRECTION OF THE
ASHBURNHAM BOARD OF ASSESSORS
BY
AVIS AIRMAP, INC
*BROOKLINE – BRAINTREE – HARTFORD*

200 0 200 400 600 FEET

1/1/06

Revised To ~~1/1/06~~ X 1-1-06
January 1, ~~1966~~ ~~1976~~

| | | |
|---|---|---|
| REV. BY | AVIS | 1975 |
| LAST Nº USED: | | 1 |
| ORIGINAL ISSUE: | | 1972 |

| | | |
|---|---|---|
| 20 | 35 | 37 |
| 19 | 36 | |

MAP 36

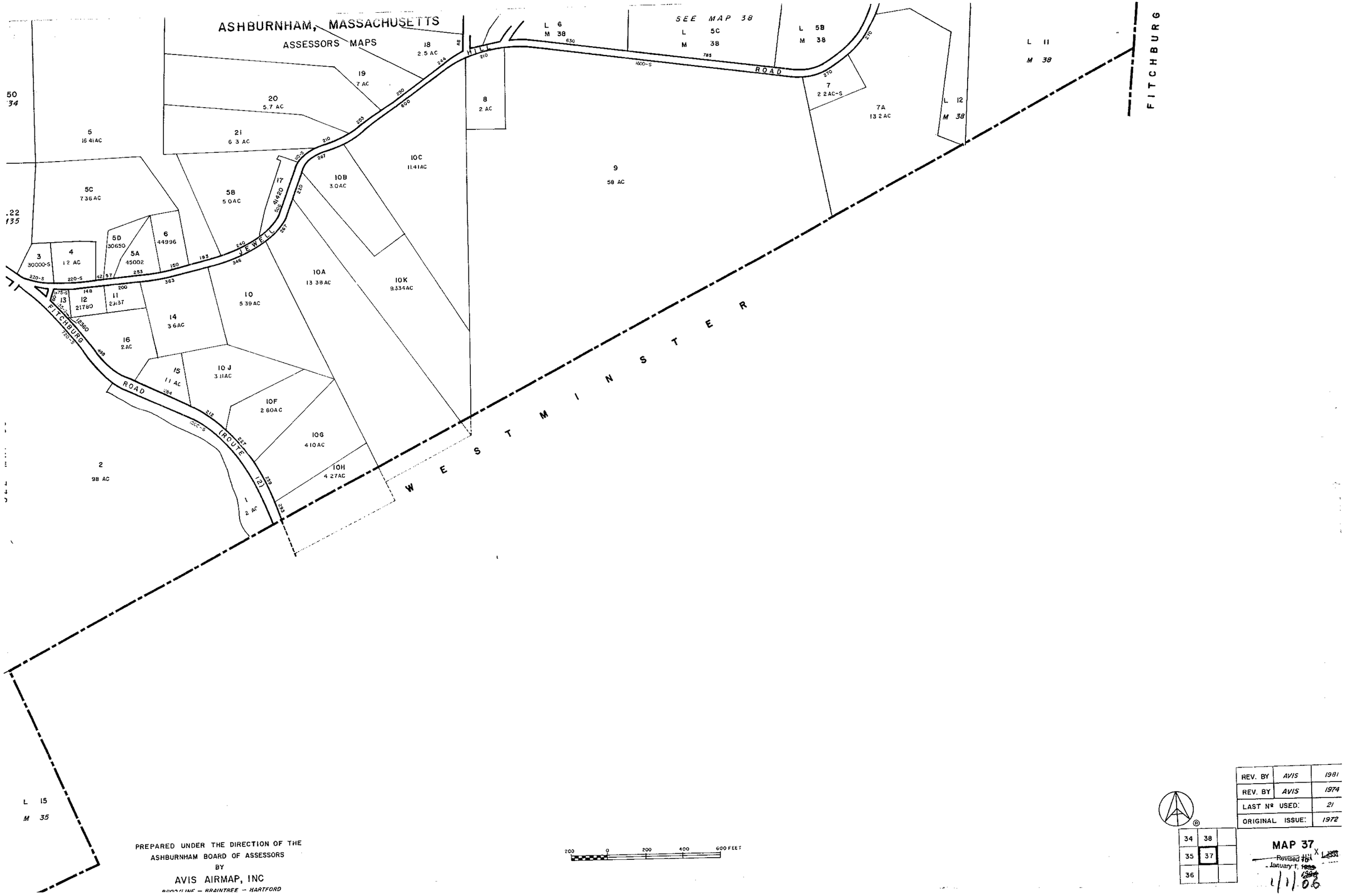


PREPARED UNDER THE DIRECTION OF THE
ASHBURNHAM BOARD OF ASSESSORS
BY
AVIS AIRMAP, INC
BROOKLINE – BRAINTREE – HARTFORD

| | | |
|---|---|---|
| REV. BY | AVIS | 1981 |
| REV. BY | AVIS | 1974 |
| LAST Nº USED: | | 21 |
| ORIGINAL ISSUE: | | 1972 |

| | | |
|---|---|---|
| 34 | 38 | |
| 35 | 37 | |
| 36 | | |

MAP 37
Revised 1/1/06
January 1, 1999

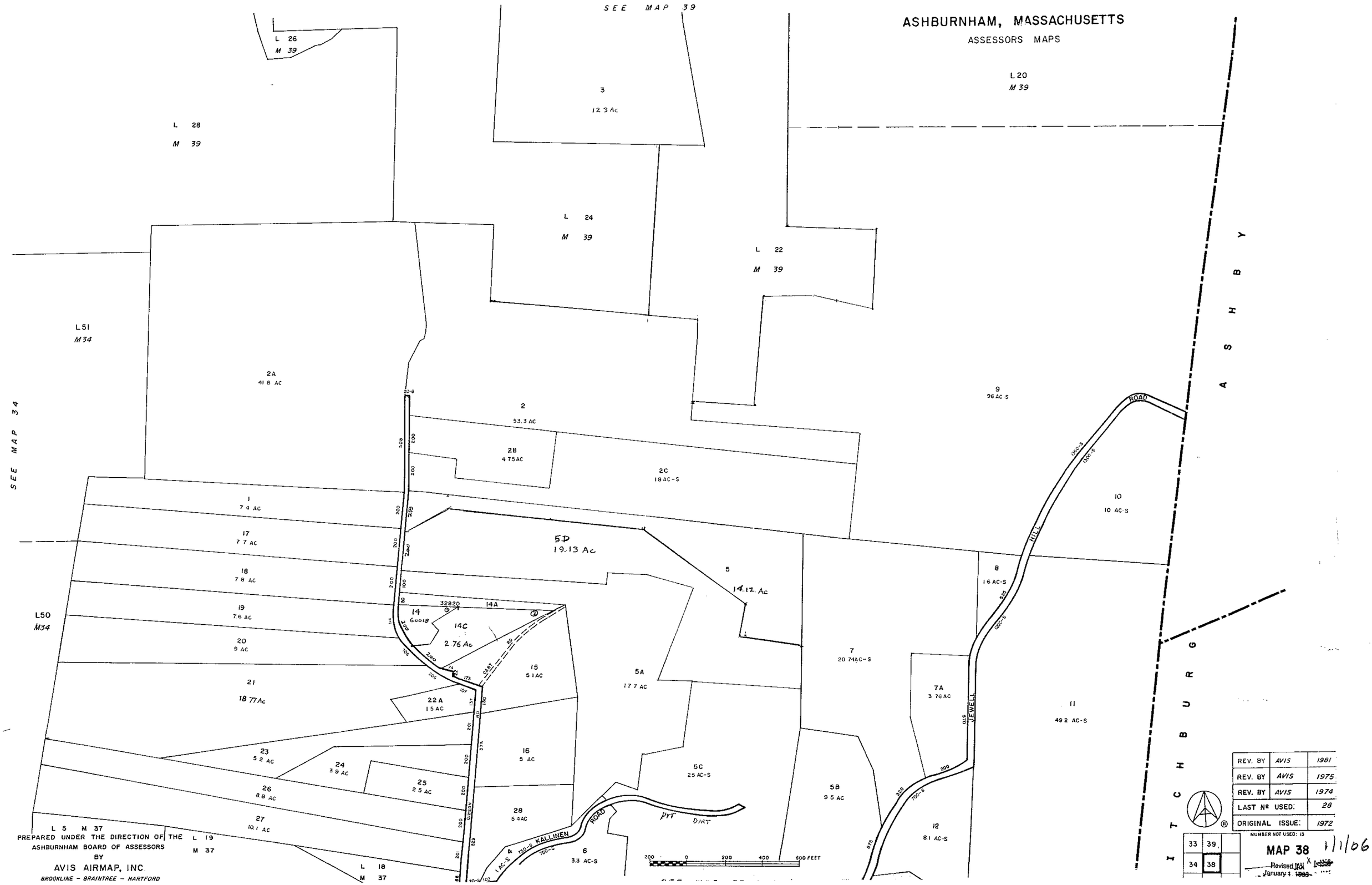
ASHBURNHAM, MASSACHUSETTS
ASSESSORS MAPS
SEE MAP 39
SEE MAP 34
L 26
M 39
L 28
M 39
3
12.3 Ac
L 20
M 39
L 24
M 39
L 22
M 39
L51
M34
2A
41.8 AC
2
53.3 AC
2B
4.75 AC
2C
18 AC-S
9
96 AC-S
10
10 AC-S
1
7.4 AC
17
7.7 AC
18
7.8 AC
19
7.6 AC
20
9 AC
21
18.77 Ac
5D
19.13 Ac
5
14.12 Ac
8
1.6 AC-S
L50
M34
14
14A
14C
2.76 Ac
15
5.1 AC
5A
17.7 AC
7
20.74 AC-S
7A
3.76 AC
11
49.2 AC-S
22A
1.5 AC
16
5 AC
23
5.2 AC
24
3.9 AC
25
2.5 AC
26
8.8 AC
27
10.1 AC
28
5.4 AC
5C
25 AC-S
5B
9.5 AC
12
8.1 AC-S
6
3.3 AC-S
4
1 AC-S
L 5 M 37
L 19
M 37
L 18
M 37
PREPARED UNDER THE DIRECTION OF THE
ASHBURNHAM BOARD OF ASSESSORS
BY
AVIS AIRMAP, INC.
BROOKLINE - BRAINTREE - HARTFORD
ASHBY
ITCHBURG
ROAD
HILL
JEWELL
KALLINEN
ROAD
PVT DIRT
CART RD
GIBSON RD
200 0 200 400 600 FEET
REV. BY AVIS 1981
REV. BY AVIS 1975
REV. BY AVIS 1974
LAST Nº USED: 28
ORIGINAL ISSUE: 1972
NUMBER NOT USED: 13
33 39
34 38
MAP 38
1/1/06
Revised
January 1

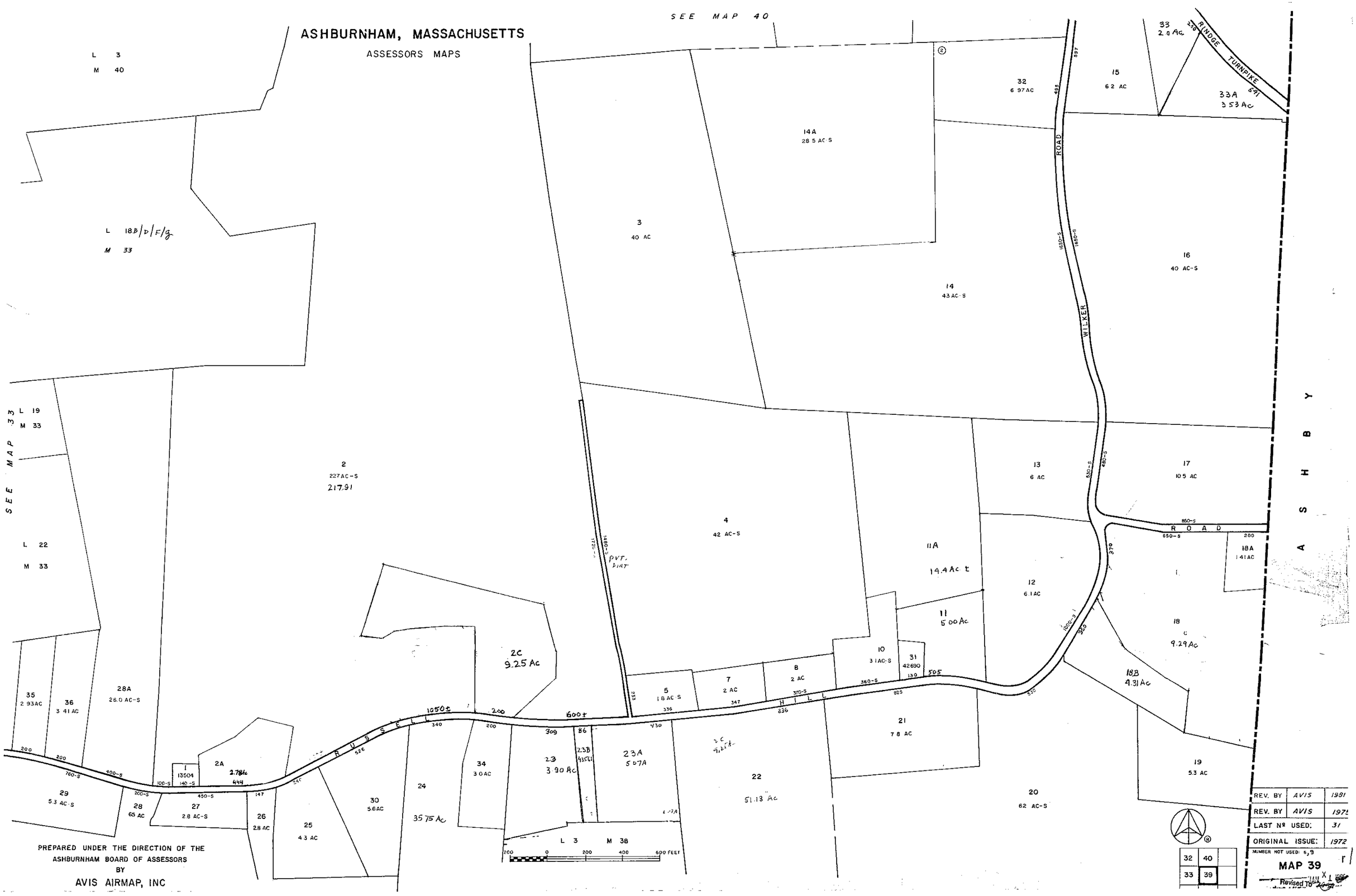


PREPARED UNDER THE DIRECTION OF THE
ASHBURNHAM BOARD OF ASSESSORS
BY
AVIS AIRMAP, INC

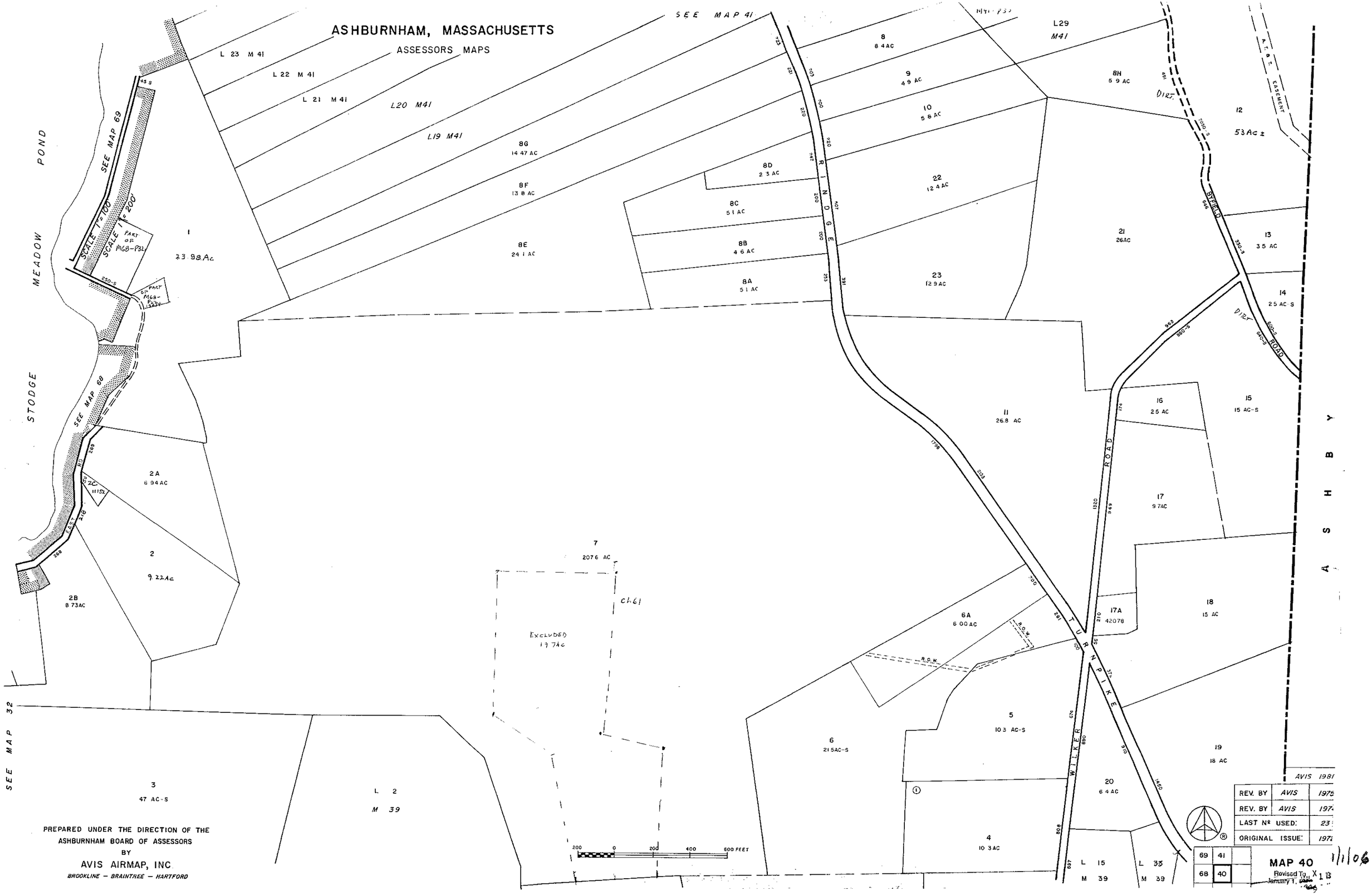


PREPARED UNDER THE DIRECTION OF THE
ASHBURNHAM BOARD OF ASSESSORS
BY
AVIS AIRMAP, INC.
*BROOKLINE – BRAINTREE – HARTFORD*

# ASHBURNHAM, MASSACHUSETTS

ASSESSORS MAPS

SEE MAP 42

SEE MAP 70

ASHBY ROAD 1550-S

OLD ASHBY 170

6
36.28 Ac

6A
2.9 AC-S

4
24000-S
160-S

27500
250

3
28000-S
2 AC

2A
17000
220

OLD MARBLE ROAD 300-S

MARBLE ROAD 1350-S 1100-S

17

2
29800
350

HOLT ROAD 1850-S 330-S

27A
M 31

350-S

ROW

L 7A
M 67

POND
(15AC-S)

MARBLE

ROW

L7A
M67

STODGE MEADOW POND

SEE MAP 69

16
20AC

17
LAND
112.17Ac INCL POND

14
48.36 Ac.

DILAPIDATED NOT MAINTAINED

1800-S 1700-S 2600-S

BYFIELD 1200-S 1000-S

RINDGE 1480-S

7
52Ac

7A
3.0 Ac

8
3.7 AC

9
70 AC-S

32
3.49 AC

13A
1.4 AC

13D

13C
5.02 AC

13B
2.6 AC

13G
4.86 AC

13F
3.36 AC

13E
2.37 AC

13H
354 Ac

13
69260

WAGES (PRIVATE) ROAD 337

12
7.4 AC

12B
3.8 AC

10A
2.01 AC

10B
2.25 AC

10C
2.64 Ac

ROAD 2350-S

11A
10.57 AC

11
2.845 AC

10
72.8 AC-S

A.T.&T. EASEMENT

DIRT ROAD (CONDITION)

TURNPIKE 2250-S

26
12.5 AC

24
12.6 AC

23
12.5 AC

22
13.1 AC

21
13 AC

20
16.1 AC

19
14.7 AC

26
23.7 AC

27
9.3 AC

31
5 AC

30
4.2 Ac

28
3.8 AC

29
3.8 AC

L 12
M 40

SEE MAP 40

SCALE 1"= 200'

200 0 200 400 600 FEET

| | | |
|---|---|---|
| REV. BY | AVIS | 1981 |
| REV. BY | AVIS | 1980 |
| REV. BY | AVIS | 1975 |
| REV. BY | AVIS | 1974 |
| LAST Nº USED: | | 32 |
| ORIGINAL ISSUE: | | 1972 |

NUMBER NOT USED: 1

MAP 41

| | | |
|---|---|---|
| 31 | 42 | |
| 67 | 41 | |
| 69 | 40 | |

MAP 41
Revised To JAN 1 1981
January 1, 1980

1/1/06

PREPARED UNDER THE DIRECTION OF THE
ASHBURNHAM BOARD OF ASSESSORS
BY
AVIS AIRMAP, INC.
BROOKLINE — BRAINTREE — HARTFORD

# ASHBURNHAM, MASSACHUSETTS

ASSESSORS MAPS

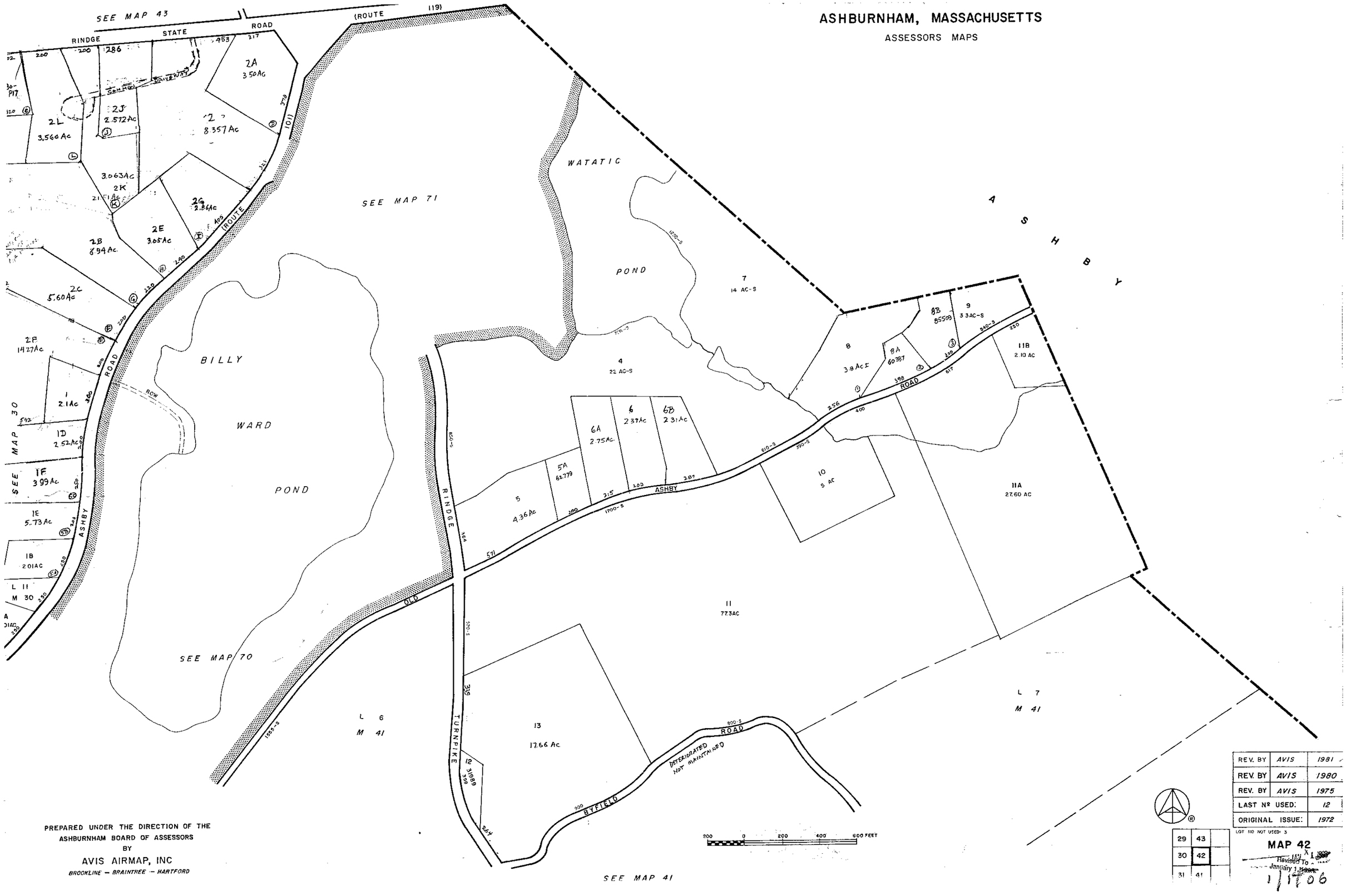


PREPARED UNDER THE DIRECTION OF THE
ASHBURNHAM BOARD OF ASSESSORS
BY
AVIS AIRMAP, INC
*BROOKLINE — BRAINTREE — HARTFORD*

| | | |
|---|---|---|
| REV. BY | AVIS | 1981 |
| REV. BY | AVIS | 1980 |
| REV. BY | AVIS | 1975 |
| LAST Nº USED: | | 12 |
| ORIGINAL ISSUE: | | 1972 |

LOT NO NOT USED: 3

| | | |
|---|---|---|
| 29 | 43 | |
| 30 | 42 | |
| 31 | 41 | |

MAP 42

Revised To
January 1, 1996

1/1/06

# ASHBURNHAM, MASSACHUSETTS

ASSESSORS MAPS

| | | |
|---|---|---|
| REV. BY | AVIS | 1981 |
| REV. BY | AVIS | 1974 |
| LAST Nº USED: | | 12 |
| ORIGINAL ISSUE: | | 1972 |

| | | |
|---|---|---|
| 29 | 43 | |
| 30 | 42 | 71 |

**MAP 43**

Revised To January 1, 1993

JAN 9 1996

1/1/06

PREPARED UNDER THE DIRECTION OF THE ASHBURNHAM BOARD OF ASSESSORS BY

AVIS AIRMAP, INC.

BROOKLINE - BRANTREE - HARTFORD

# ASHBURNHAM, MASSACHUSETTS

ASSESSORS MAPS

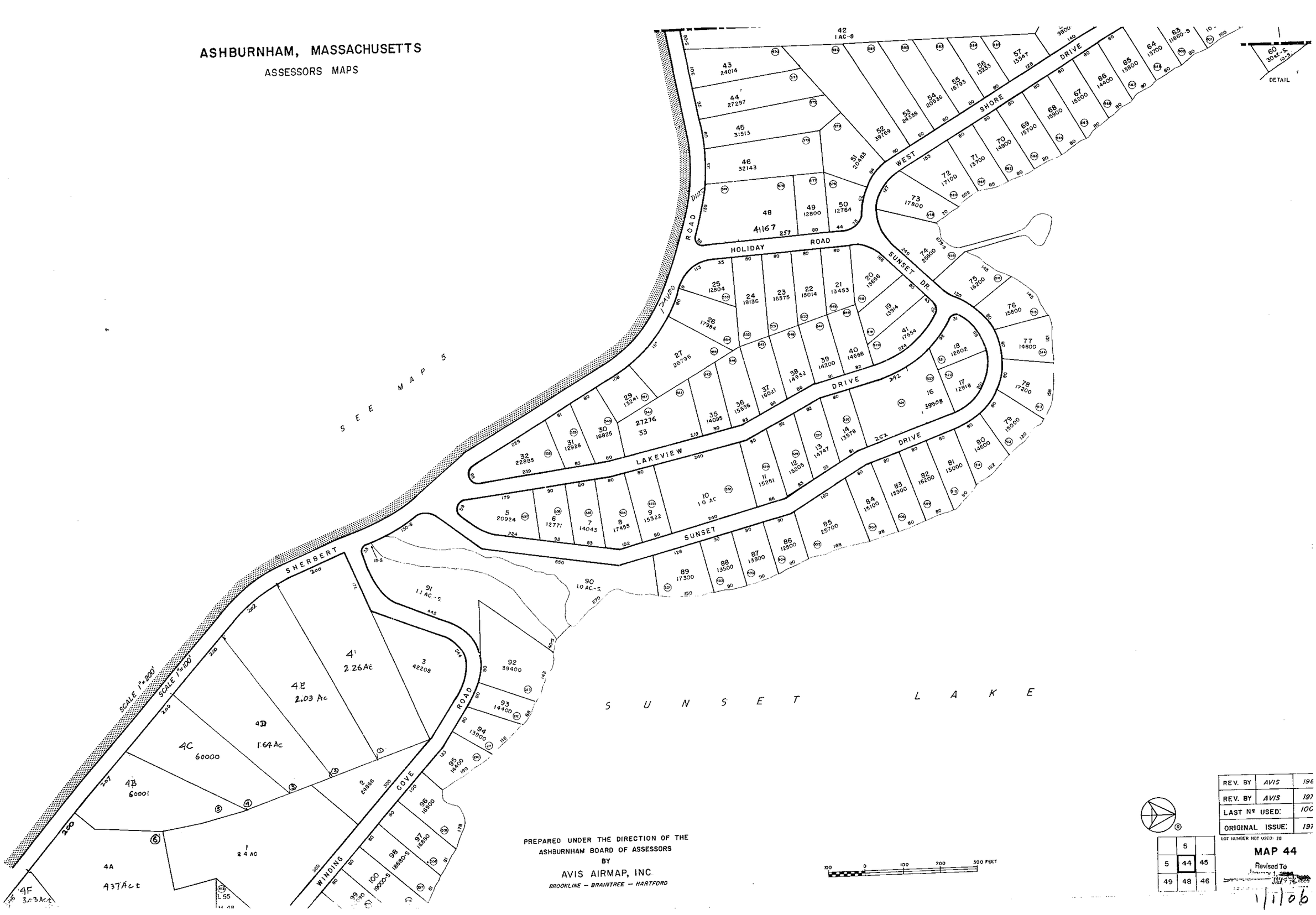


PREPARED UNDER THE DIRECTION OF THE
ASHBURNHAM BOARD OF ASSESSORS
BY
AVIS AIRMAP, INC.
*BROCKLINE — BRAINTREE — HARTFORD*

100 0 100 200 300 FEET

| | | |
|---|---|---|
| REV. BY | AVIS | 196 |
| REV. BY | AVIS | 197 |
| LAST Nº USED: | | 100 |
| ORIGINAL ISSUE: | | 197 |

LOT NUMBER NOT USED: 28

| | | |
|---|---|---|
| | 5 | |
| 5 | 44 | 45 |
| 49 | 48 | 46 |

**MAP 44**

Revised To
January 1, 2006

1/1/06

# ASHBURNHAM, MASSACHUSETTS

ASSESSORS MAPS

SUNSET LAKE

SEE MAP 6

PREPARED UNDER THE DIRECTION OF THE
ASHBURNHAM BOARD OF ASSESSORS
BY
AVIS AIRMAP, INC.
*BROOKLINE — BRAINTREE — HARTFORD*

100 0 100 200 300 FEET

| | | |
|---|---|---|
| REV. BY | AVIS | 1981 |
| REV. BY | AVIS | 1975 |
| REV. BY | AVIS | 1974 |
| LAST Nº USED: | | 119 |
| ORIGINAL ISSUE: | | 1972 |

NUMBERS NOT USED: 108 THRU 115

| | | |
|---|---|---|
| | | |
| 44 | 45 | 6 |
| 48 | 46 | |

MAP 45 1/1/06

Revised To January 1 1975

# ASHBURNHAM, MASSACHUSETTS

ASSESSORS MAPS

PREPARED UNDER THE DIRECTION OF THE
ASHBURNHAM BOARD OF ASSESSORS
BY
AVIS AIRMAP, INC
*BROOKLINE — BRAINTREE — HARTFORD*

| | | |
|---|---|---|
| REV. BY | AVIS | 1981 |
| REV. BY | AVIS | 1975 |
| REV. BY | AVIS | 1974 |
| LAST Nº USED: | | 65 |
| ORIGINAL ISSUE: | | 1972 |

NUMBER NOT USED: 53 64

| | | |
|---|---|---|
| 44 | 45 | |
| | 46 | 6 |
| 48 | 47 | |

**MAP 46**

Revised To ~~January 1, 1988~~ 1/1/06

# ASHBURNHAM, MASSACHUSETTS

ASSESSORS MAPS

PREPARED UNDER THE DIRECTION OF THE
ASHBURNHAM BOARD OF ASSESSORS
BY
AVIS AIRMAP, INC
*BROOKLINE — BRAINTREE — HARTFORD*

| | | |
|---|---|---|
| REV. BY | AVIS | 1975 |
| LAST Nº USED: | | 93 |
| ORIGINAL ISSUE: | | 1972 |

NUMBER NOT USED: 86

| | | |
|---|---|---|
| | 46 | |
| 48 | 47 | 6 |

MAP 47 1/1/06

Revised to ... January ... 1985

# ASHBURNHAM, MASSACHUSETTS

ASSESSORS MAPS

| | | |
|---|---|---|
| REV. BY | AVIS | 1975 |
| LAST Nº USED: | | 168 |
| ORIGINAL ISSUE: | | 1972 |

**MAP 48**

SEE MAP 44

SEE MAP 49

SEE MAP 54

SEE MAP 46

SEE MAP 47

SEE INSET

INSET

| | | |
|---|---|---|
| 5 | 44 | 45 |
| | 48 | 47 |
| 49 | 10 | |

PREPARED UNDER THE DIRECTION OF THE
ASHBURNHAM BOARD OF ASSESSORS
BY
AVIS AIRMAP, INC

MAP 48
Revised To
January 1, 1972

1/1/06

# ASHBURNHAM, MASSACHUSETTS

ASSESSORS MAPS

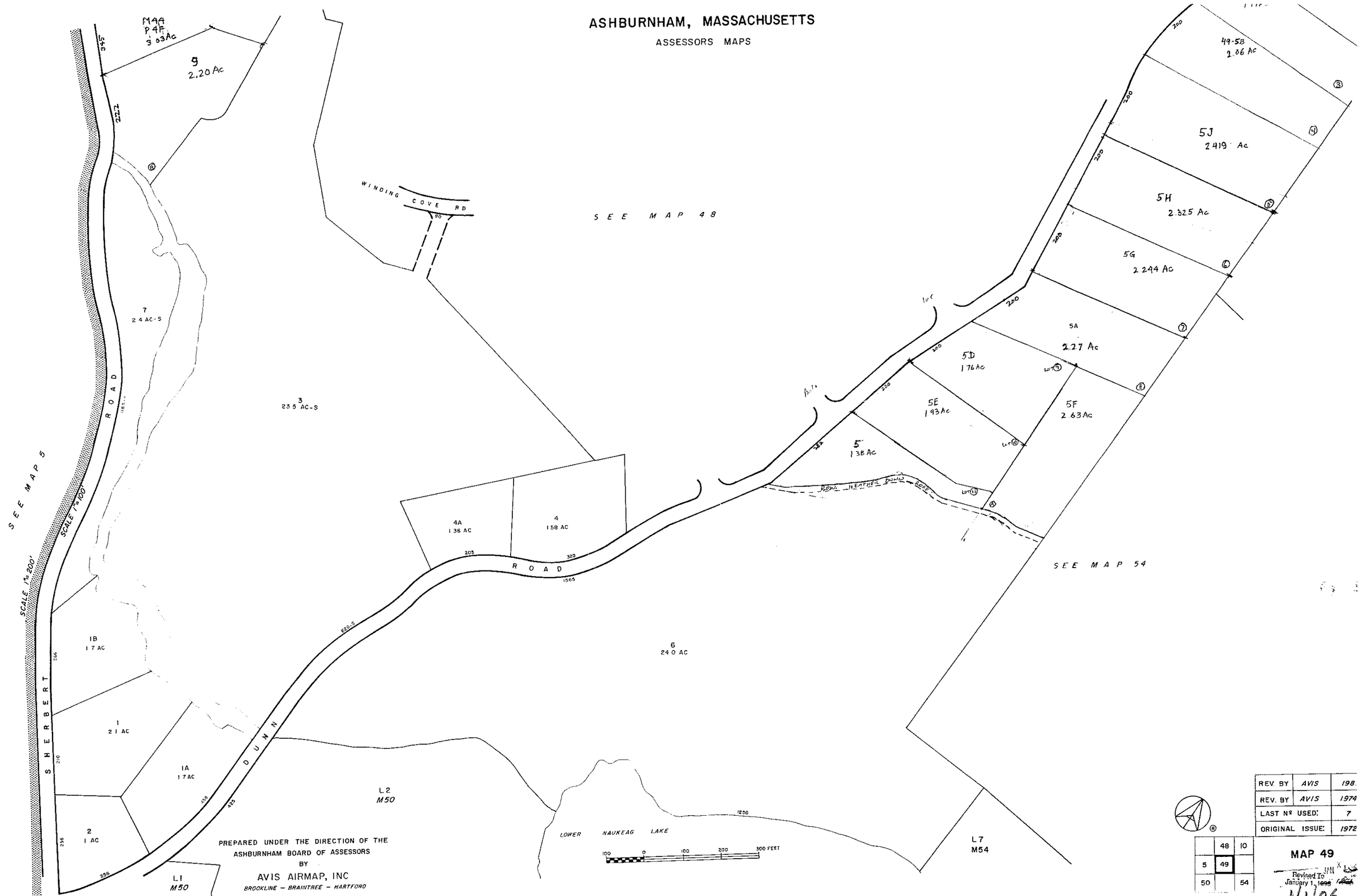


| | | |
|---|---|---|
| REV. BY | AVIS | 198 |
| REV. BY | AVIS | 1974 |
| LAST Nº USED: | | 7 |
| ORIGINAL ISSUE: | | 1972 |

| | | |
|---|---|---|
| | 48 | 10 |
| 5 | 49 | |
| 50 | | 54 |

**MAP 49**

Revised To:
January 1, ~~1998~~ 2006
1/1/06

# ASHBURNHAM, MASSACHUSETTS

ASSESSORS MAPS

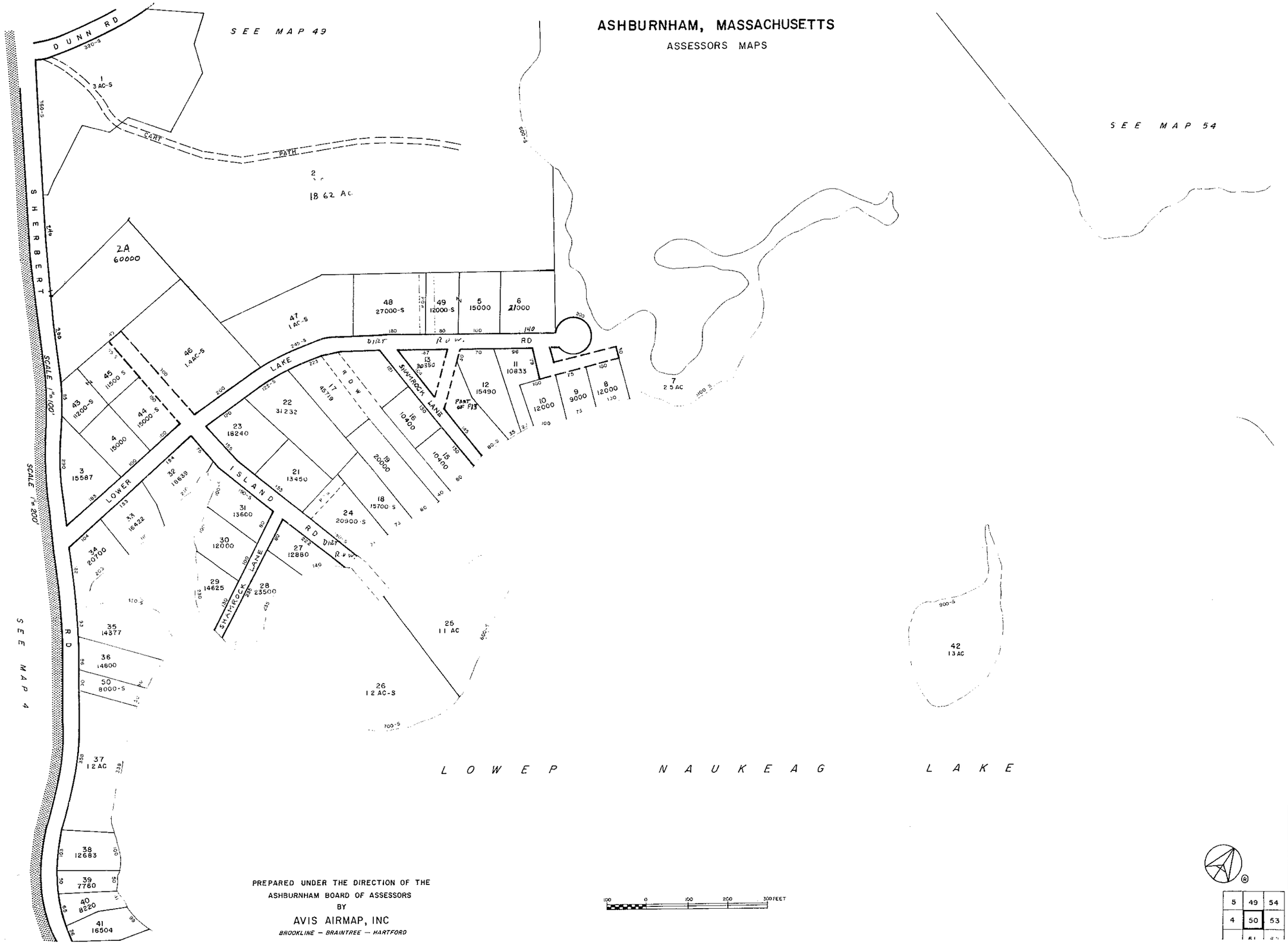


PREPARED UNDER THE DIRECTION OF THE
ASHBURNHAM BOARD OF ASSESSORS
BY
AVIS AIRMAP, INC
*BROOKLINE — BRAINTREE — HARTFORD*

100 0 100 200 300 FEET

| | | |
|---|---|---|
| REV. BY | AVIS | 1981 |
| REV. BY | AVIS | 1975 |
| REV. BY | AVIS | 1974 |
| LAST Nº USED: | | 50 |
| ORIGINAL ISSUE: | | 1972 |

| | | |
|---|---|---|
| 5 | 49 | 54 |
| 4 | 50 | 53 |
| | 51 | |

MAP 50 1/1/06

Revised To
January 1 1963 X

# ASHBURNHAM, MASSACHUSETTS

ASSESSORS MAPS

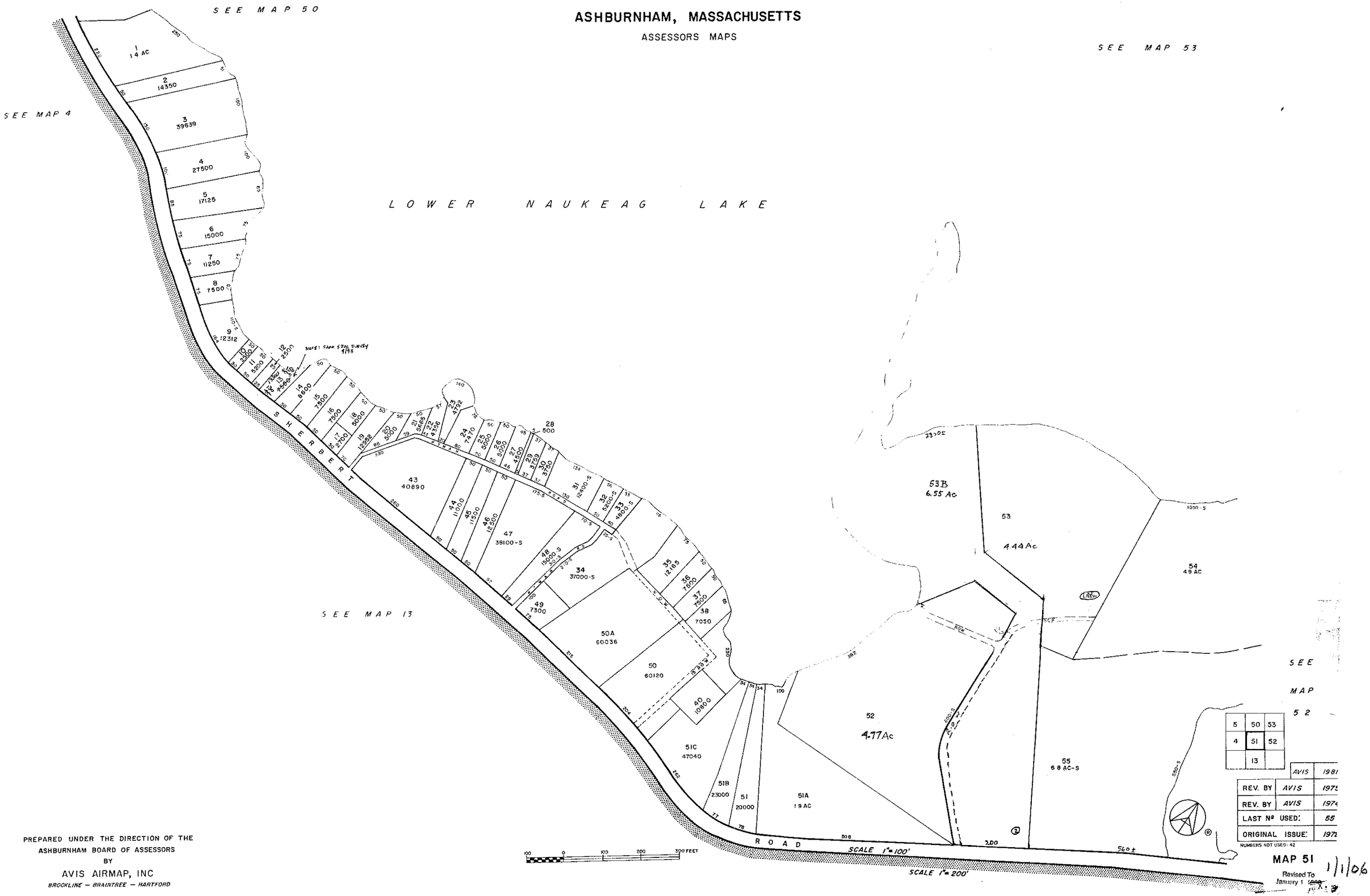


| | | |
|---|---|---|
| 5 | 50 | 53 |
| 4 | 51 | 52 |
| | 13 | |

| | | |
|---|---|---|
| | AVIS | 1981 |
| REV. BY | AVIS | 1975 |
| REV. BY | AVIS | 1974 |
| LAST Nº USED: | | 55 |
| ORIGINAL ISSUE: | | 1972 |

NUMBERS NOT USED: 42

**MAP 51**

Revised To January 1 1980

1/1/06

PREPARED UNDER THE DIRECTION OF THE
ASHBURNHAM BOARD OF ASSESSORS
BY
AVIS AIRMAP, INC
*BROOKLINE — BRAINTREE — HARTFORD*

# ASHBURNHAM, MASSACHUSETTS

ASSESSORS MAPS

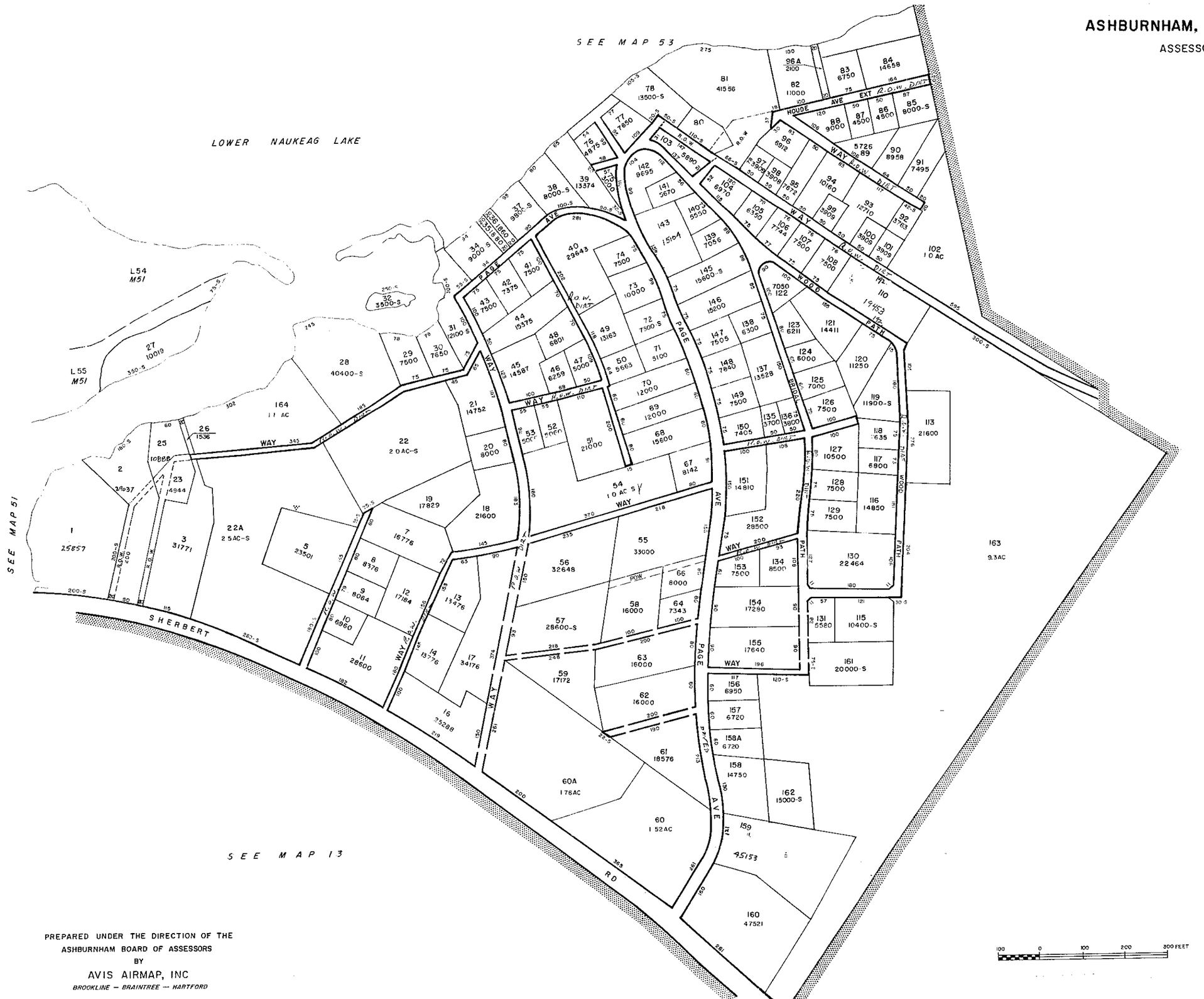


PREPARED UNDER THE DIRECTION OF THE
ASHBURNHAM BOARD OF ASSESSORS
BY
AVIS AIRMAP, INC
*BROOKLINE — BRAINTREE — HARTFORD*

| | | |
|---|---|---|
| REV. BY | AVIS | 1981 |
| REV. BY | AVIS | 1975 |
| REV. BY | AVIS | 1974 |
| LAST Nº USED: | | 164 |
| ORIGINAL ISSUE: | | 1972 |

LOT NUMBERS NOT USED: 4, 6, 15, 26, 33, 75, 112, 84, 132, 135, 65, 66, 111

| | | |
|---|---|---|
| 50 | 53 | |
| 51 | 52 | 12 |
| | 13 | |

MAP 52

Revised To 1/1/06

# ASHBURNHAM, MASSACHUSETTS

ASSESSORS MAPS

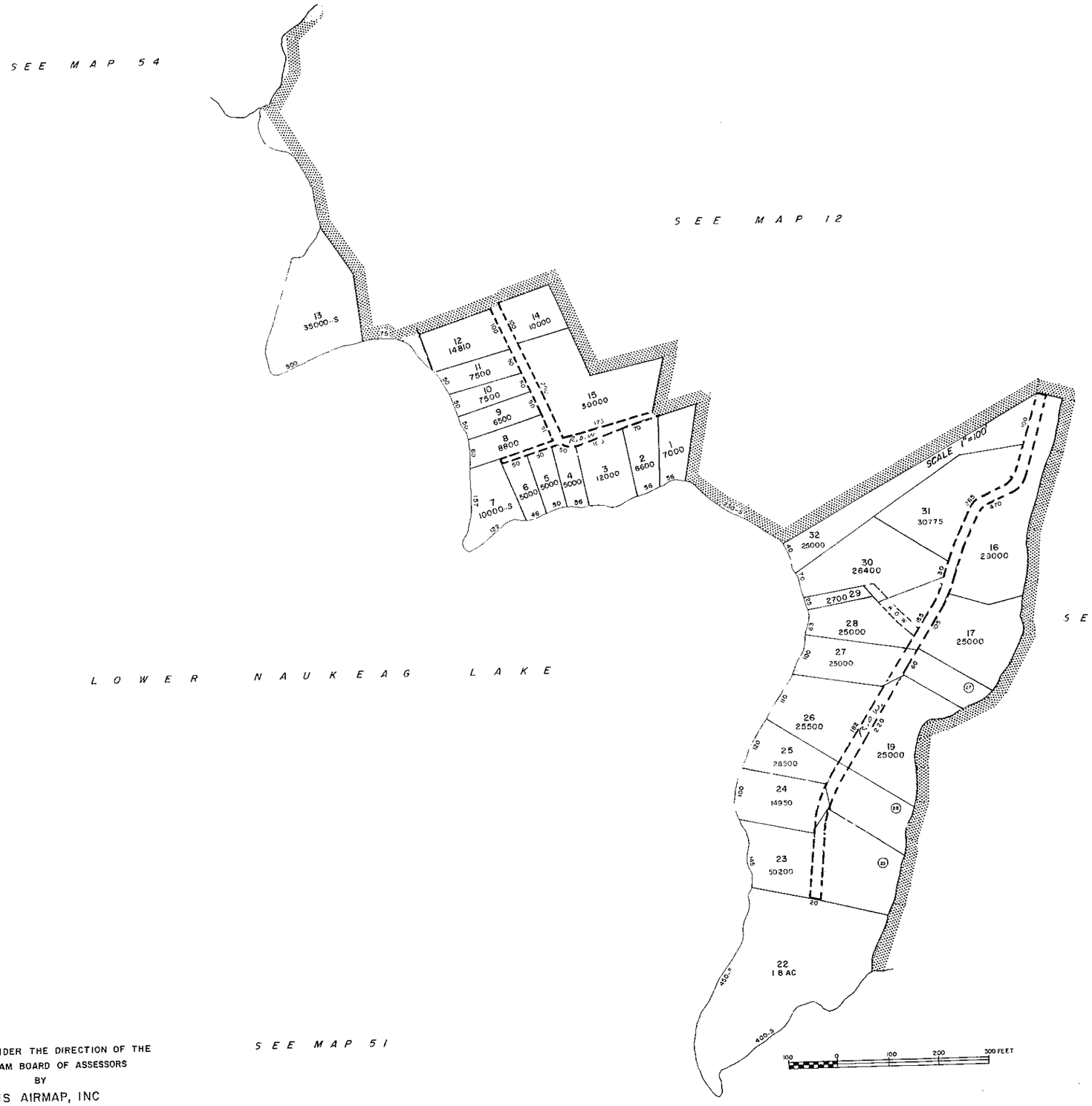


PREPARED UNDER THE DIRECTION OF THE
ASHBURNHAM BOARD OF ASSESSORS
BY
AVIS AIRMAP, INC
*BROOKLINE – BRAINTREE – HARTFORD*

| | | |
|---|---|---|
| 54 | 12 | |
| 50 | 53 | 12 |
| 51 | 52 | |

| | |
|---|---|
| REV. BY | AVIS |
| LAST Nº USED: | |
| ORIGINAL ISSUE: | |

NOT USED: 18 20 21

**MAP 53**

Revised To January 1 ~~1999~~ 1/1/06

# ASHBURNHAM, MASSACHUSETTS

ASSESSORS MAPS

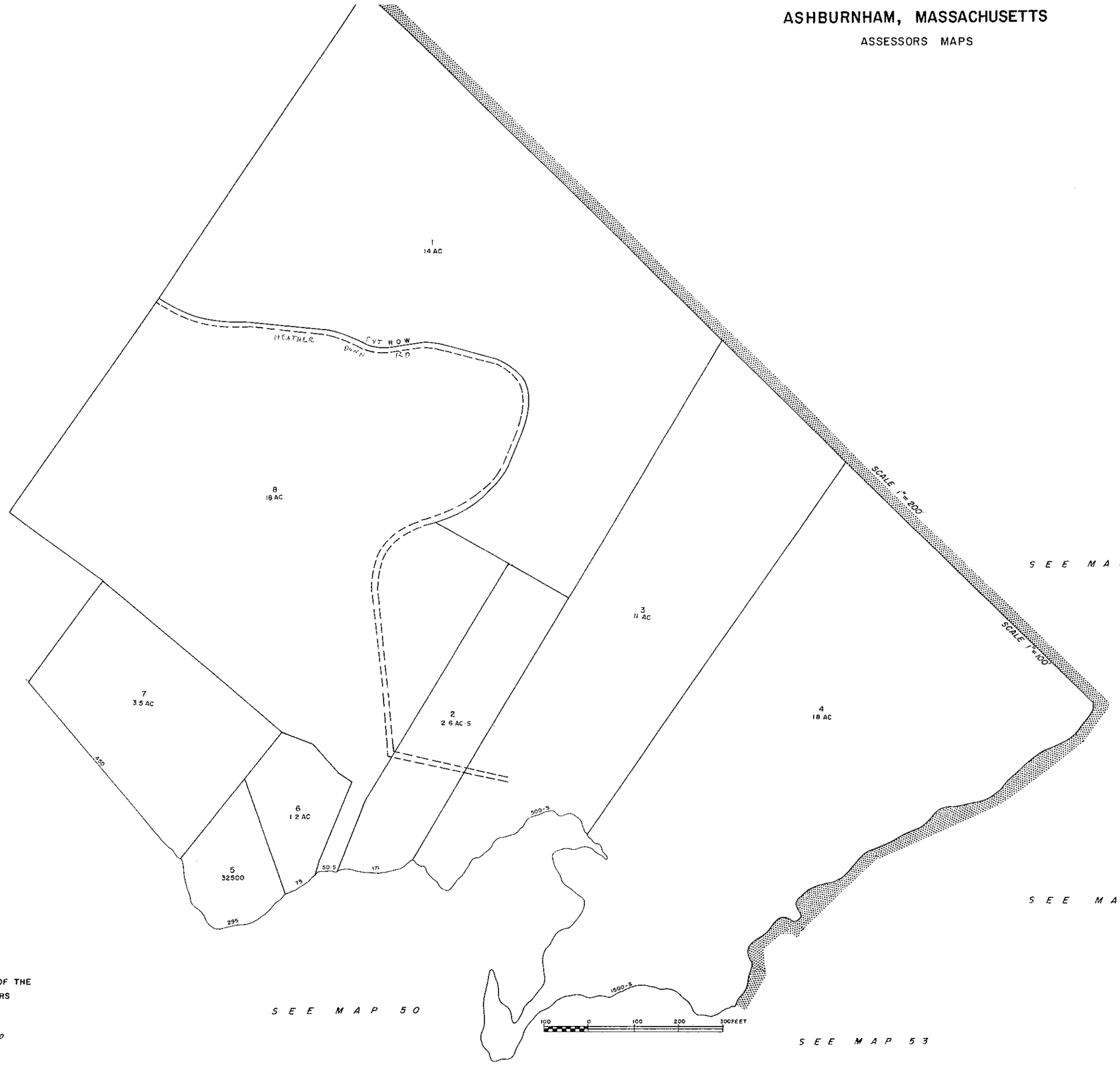


PREPARED UNDER THE DIRECTION OF THE
ASSESSORS OF ASHBURNHAM
BY
AVIS AIRMAP, INC
*BROOKLINE — BRAINTREE — HARTFORD*

| | | |
|---|---|---|
| REV. BY | AVIS | 1981 |
| REV. BY | AVIS | 1975 |
| LAST Nº USED: | | 8 |
| ORIGINAL ISSUE: | | 1972 |

| | | |
|---|---|---|
| 49 | 10 | |
| | 54 | 12 |
| 50 | | 53 |

MAP 54 1/1/06

Revised To Year End
January 1, 2006

# ASHBURNHAM, MASSACHUSETTS

ASSESSORS MAPS

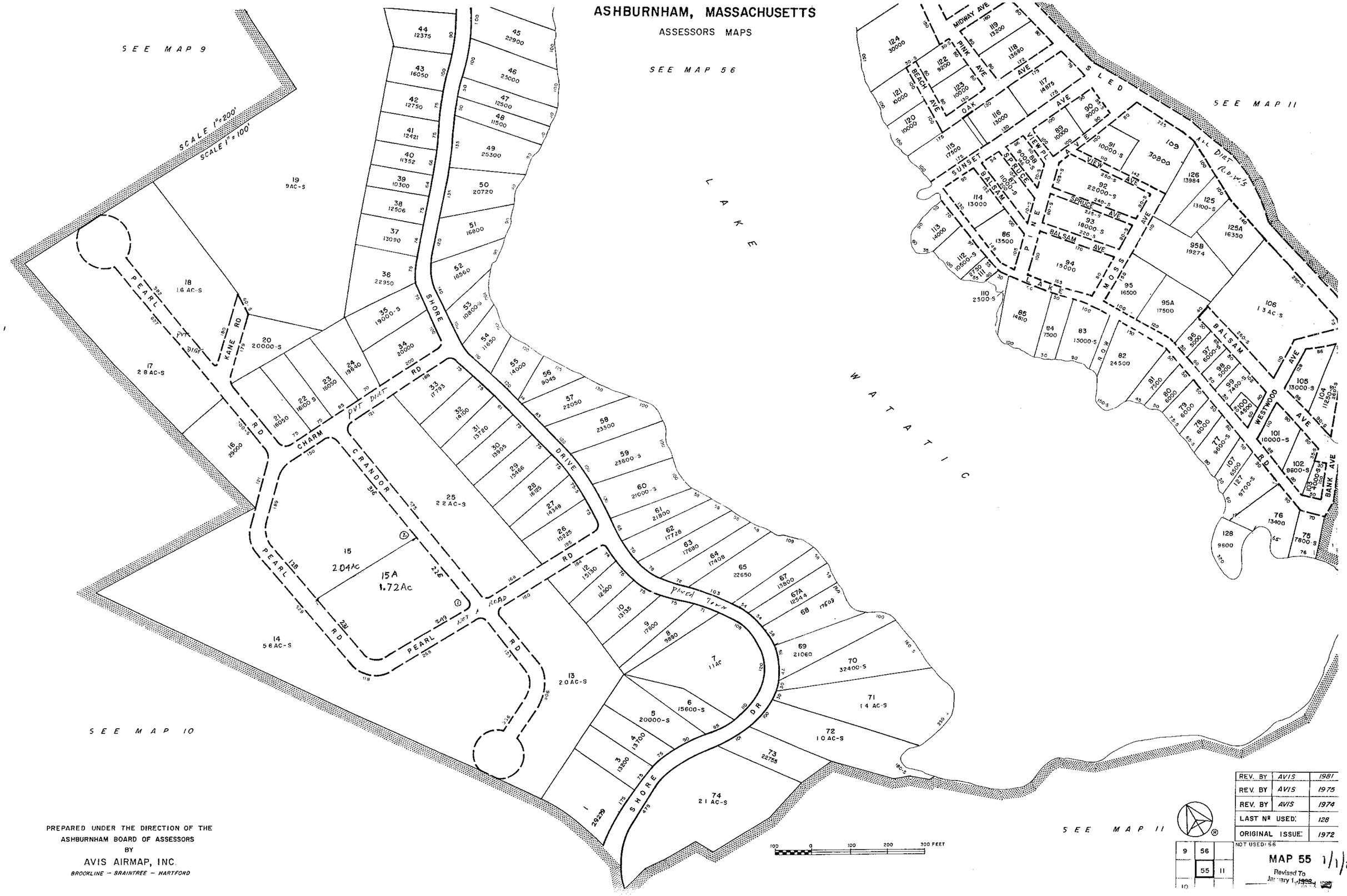


| | | |
|---|---|---|
| REV. BY | AVIS | 1981 |
| REV. BY | AVIS | 1975 |
| REV. BY | AVIS | 1974 |
| LAST Nº USED: | | 128 |
| ORIGINAL ISSUE: | | 1972 |

NOT USED: 56

| | | |
|---|---|---|
| 9 | 56 | |
| | 55 | 11 |
| 10 | | |

MAP 55 1/1/06

Revised To January 1, 1998

PREPARED UNDER THE DIRECTION OF THE
ASHBURNHAM BOARD OF ASSESSORS
BY
AVIS AIRMAP, INC.
*BROOKLINE – BRAINTREE – HARTFORD*

# ASHBURNHAM, MASSACHUSETTS

ASSESSORS MAPS

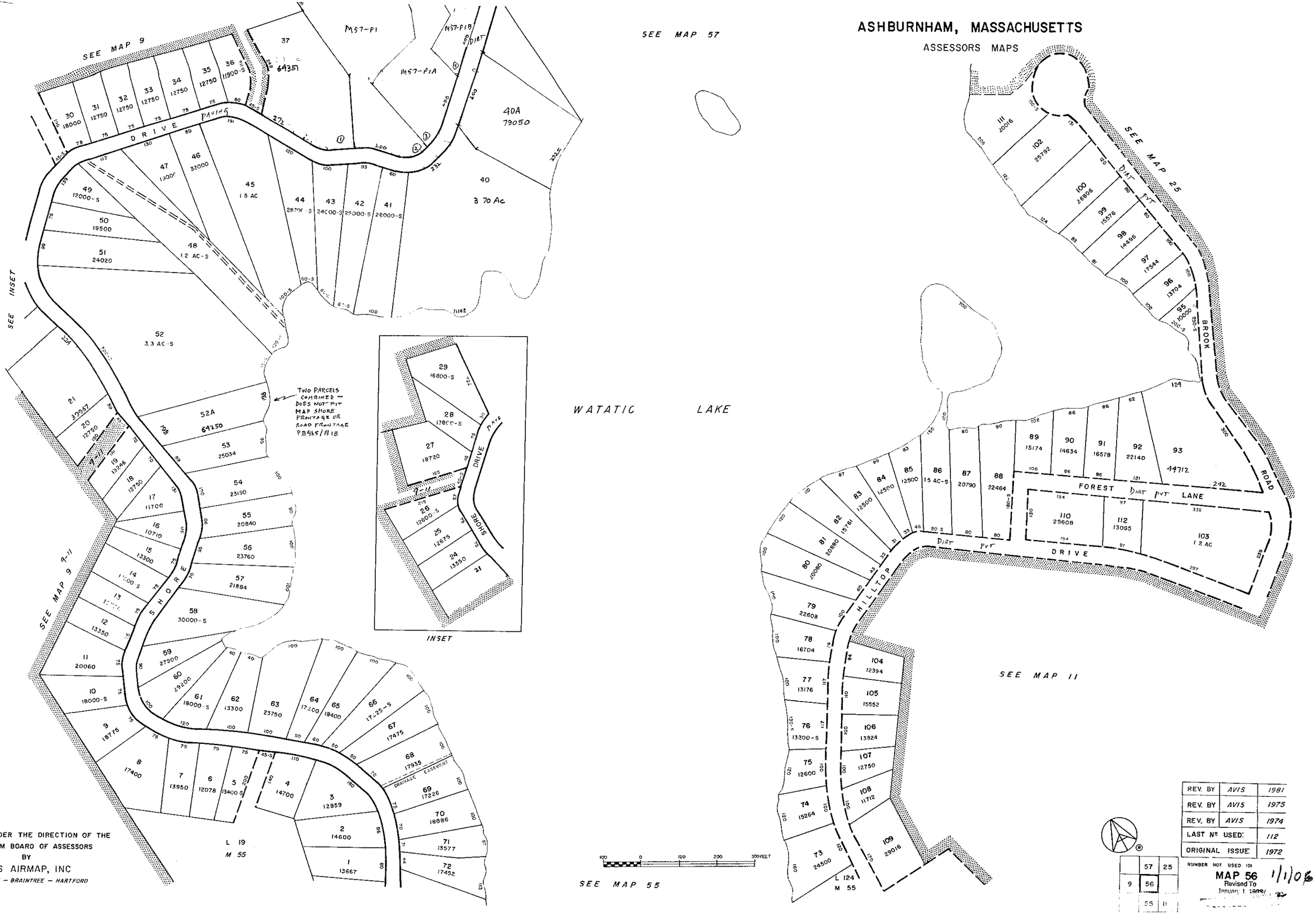


PREPARED UNDER THE DIRECTION OF THE ASHBURNHAM BOARD OF ASSESSORS BY

AVIS AIRMAP, INC

*BROOKLINE — BRAINTREE — HARTFORD*

| | |
|---|---|
| REV. BY AVIS | 1981 |
| REV. BY AVIS | 1975 |
| REV. BY AVIS | 1974 |
| LAST Nº USED: | 112 |
| ORIGINAL ISSUE: | 1972 |

NUMBER NOT USED 101

**MAP 56** 1/1/06

Revised To January 1 1982

| | | |
|---|---|---|
| | 57 | 25 |
| 9 | 56 | |
| | 55 | 11 |

# ASHBURNHAM, MASSACHUSETTS

ASSESSORS MAPS

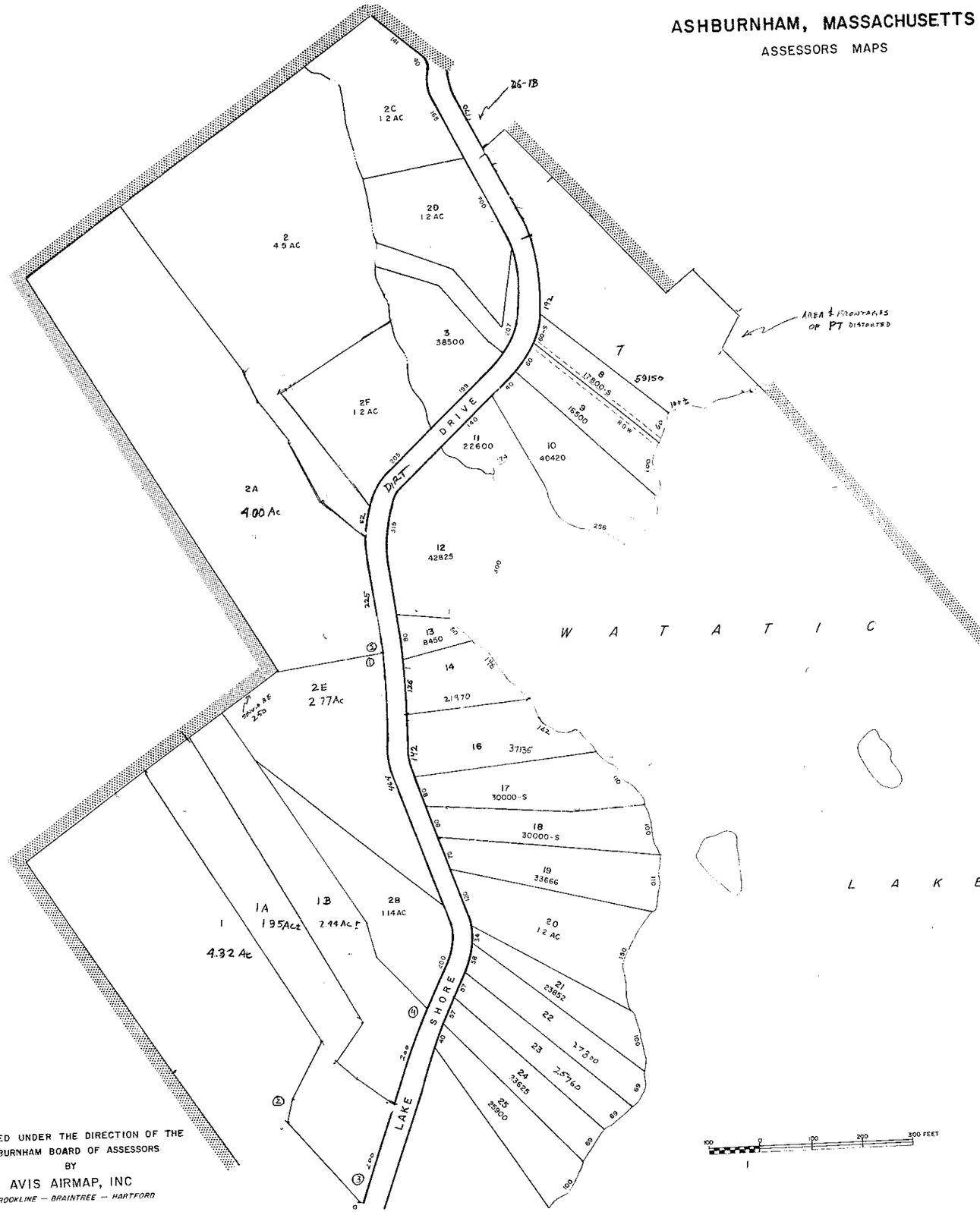


PREPARED UNDER THE DIRECTION OF THE
ASHBURNHAM BOARD OF ASSESSORS
BY
AVIS AIRMAP, INC
*BROOKLINE — BRAINTREE — HARTFORD*

| | | |
|---|---|---|
| REV. BY | AVIS | 1S |
| REV. BY | AVIS | 1S |
| REV. BY | AVIS | 1S |
| ORIGINAL ISSUE: | | 1S |

LAST NUMBER USED 25

**MAP 57**

Revised To January 1, 2006

| | | |
|---|---|---|
| | | 26 |
| 9 | 57 | |
| | 56 | |

# ASHBURNHAM, MASSACHUSETTS

ASSESSORS MAPS

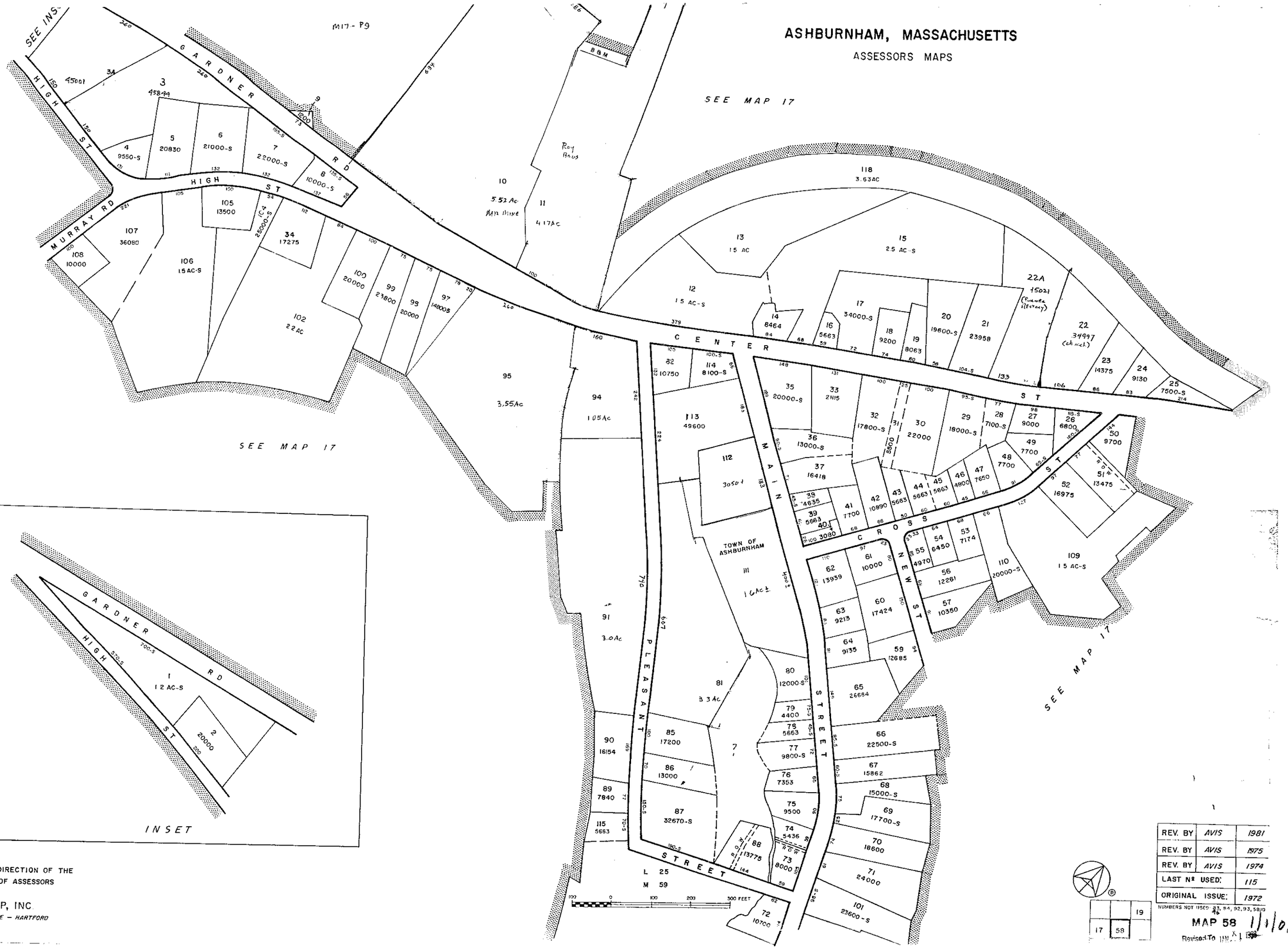


PREPARED UNDER THE DIRECTION OF THE
ASHBURNHAM BOARD OF ASSESSORS
BY
AVIS AIRMAP, INC.
*BROOKLINE – BRAINTREE – HARTFORD*

| | | |
|---|---|---|
| REV. BY | AVIS | 1981 |
| REV. BY | AVIS | 1975 |
| REV. BY | AVIS | 1974 |
| LAST Nº USED: | | 115 |
| ORIGINAL ISSUE: | | 1972 |

NUMBERS NOT USED: 83, 84, 92, 93, 58, 10

MAP 58 1/1/06

Revised To JAN. 1 1998

# ASHBURNHAM, MASSACHUSETTS

ASSESSORS MAPS

| | | |
|---|---|---|
| REV BY | AVIS | 1981 |
| REV. BY | AVIS | 1975 |
| REV. BY | AVIS | 1974 |
| LAST Nº USED: | | 57 |
| ORIGINAL ISSUE: | | 1972 |

NUMBER NOT USED: 28

## MAP 59

SEE MAP 17

SEE MAP 18

SEE MAP 19

SEE MAP 60

GARDNER

SCHOOL STREET

MAIN STREET

WHITNEY DRIVE

WILLIAMS ROAD

R.O.W.

SCALE 1" = 100'

PREPARED UNDER THE DIRECTION OF THE
ASHBURNHAM BOARD OF ASSESSORS
BY
AVIS AIRMAP, INC
*BROOKLINE — BRAINTREE — HARTFORD*

1/1/06

MAP 59

# ASHBURNHAM, MASSACHUSETTS

ASSESSORS MAPS

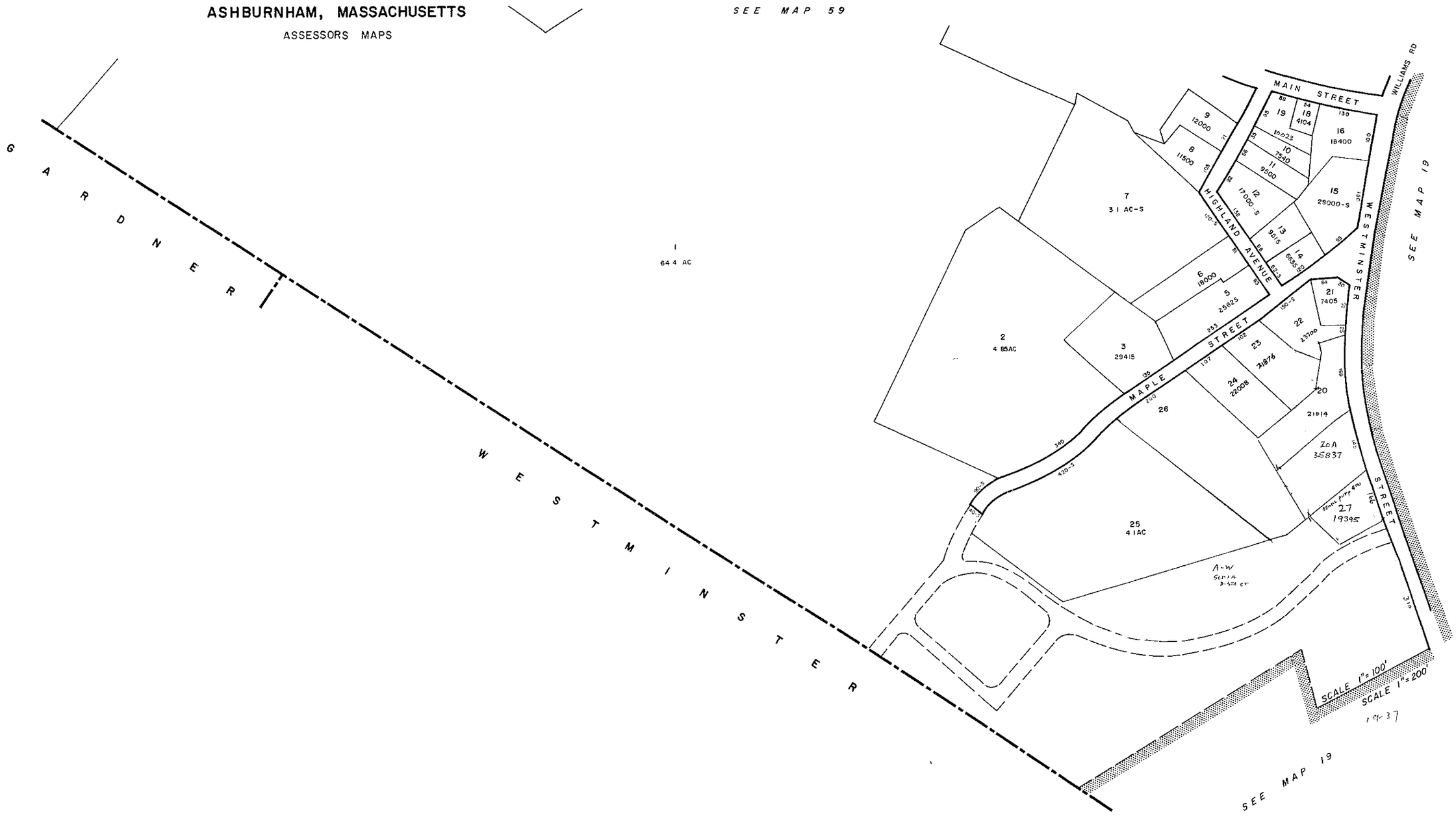


PREPARED UNDER THE DIRECTION OF THE
ASHBURNHAM BOARD OF ASSESSORS
BY
AVIS AIRMAP, INC
*BROOKLINE — BRAINTREE — HARTFORD*

100 0 100 200 300 FEET

| | | |
|---|---|---|
| REV BY | AVIS | 198 |
| REV BY | AVIS | 197 |
| REV BY | AVIS | 1974 |
| LAST Nº USED: | | [illegible] |
| ORIGINAL ISSUE: | | 1971 |

NUMBER NOT USED: 4 17

| | | |
|---|---|---|
| 18 | 59 | |
| | 60 | 19 |
| | | |

**MAP 60**

Revised To January 1, 1[illegible]

1/1/06

# ASHBURNHAM, MASSACHUSETTS

ASSESSORS MAPS

ACADEMY ST
PUFFER ST
PLEASANT ST
WILLARD RD
CENTRAL ST
SCHOOL ST
HILL RD
CASHMAN RD
FAIRVIEW AVE
FAIRVIEW PARK WEST
LIBERTY LANE
SCALE 1"=200'
SCALE 1"=100'

SEE MAP 21
SEE MAP 34
SEE MAP 35

1 14.3 AC-S
2 1 AC
3 24300-S
4 51500
6 2 AC
7 1.1 AC-S
8 3.3 AC-S
9 17.5 AC
10 6783
11 5980
12 7405
13 6563
14 12350-S
15 3485
16 3398
17 1.7 AC
18 37600-S
19 7500
20 39500
21 3.56 Ac
22 10000
23 25353
24 11250
25 22500
26 7500
27 13735
28 18735
29 38160
30 1.83 Ac
31 2.11 Ac
32 1.79 AC
33 2.29 AC
34 2.53 Ac
35 1.62 Ac
36 25000
37 18125
38 25012
39 14300
40 16500
41 13200
42 26400
43 8800
44 26400
45 17100-S
46 2.48 Ac
46A 45970
47 2.8 AC-S
48 17500-S
49 9583
50 8800 S
51 8278
52 9148
53 10454
54 12192
55 6.9 Ac
56 4 AC
57 1.59 Ac
58 1.09 Ac
59 1.37 Ac
60 1.39 Ac
61 1.03 Ac
62 1.60 Ac
63 1.08 Ac
64 1.13 Ac
65 1.03 Ac
66 1.04 Ac
67 1.13 Ac
69 1.47 Ac
70 1.31 Ac
71 1.61 Ac
LOT 1
LOT 2
LOT 3
LOT 4
LOT 5
LOT 6
LOT 7
LOT 8
LOT 10
LOT 11-A
LOT 12-A
LOT 14
LOT 15
LOT 16
LOT 17
LOT 18
LOT A-B
LOT C-D
LOT E-F
LOT G-H
R.O.W.
DRAINAGE

| | | |
|---|---|---|
| | AVIS | 198 |
| REV. BY | AVIS | 1975 |
| REV. BY | AVIS | 197 |
| LAST Nº USED: | | 56 |
| ORIGINAL ISSUE: | | 1972 |

NUMBER NOT USED: 5

**MAP 61**

Revised To January 1, 1988 X 1/1/06

| | | |
|---|---|---|
| | 62 | |
| 21 | 61 | 34 |
| 20 | 35 | |

PREPARED UNDER THE DIRECTION OF THE
ASHBURNHAM BOARD OF ASSESSORS
BY
AVIS AIRMAP, INC
*BROOKLINE — BRAINTREE — HARTFORD*

100 0 100 200 300 FEET

# ASHBURNHAM, MASSACHUSETTS

ASSESSORS MAPS

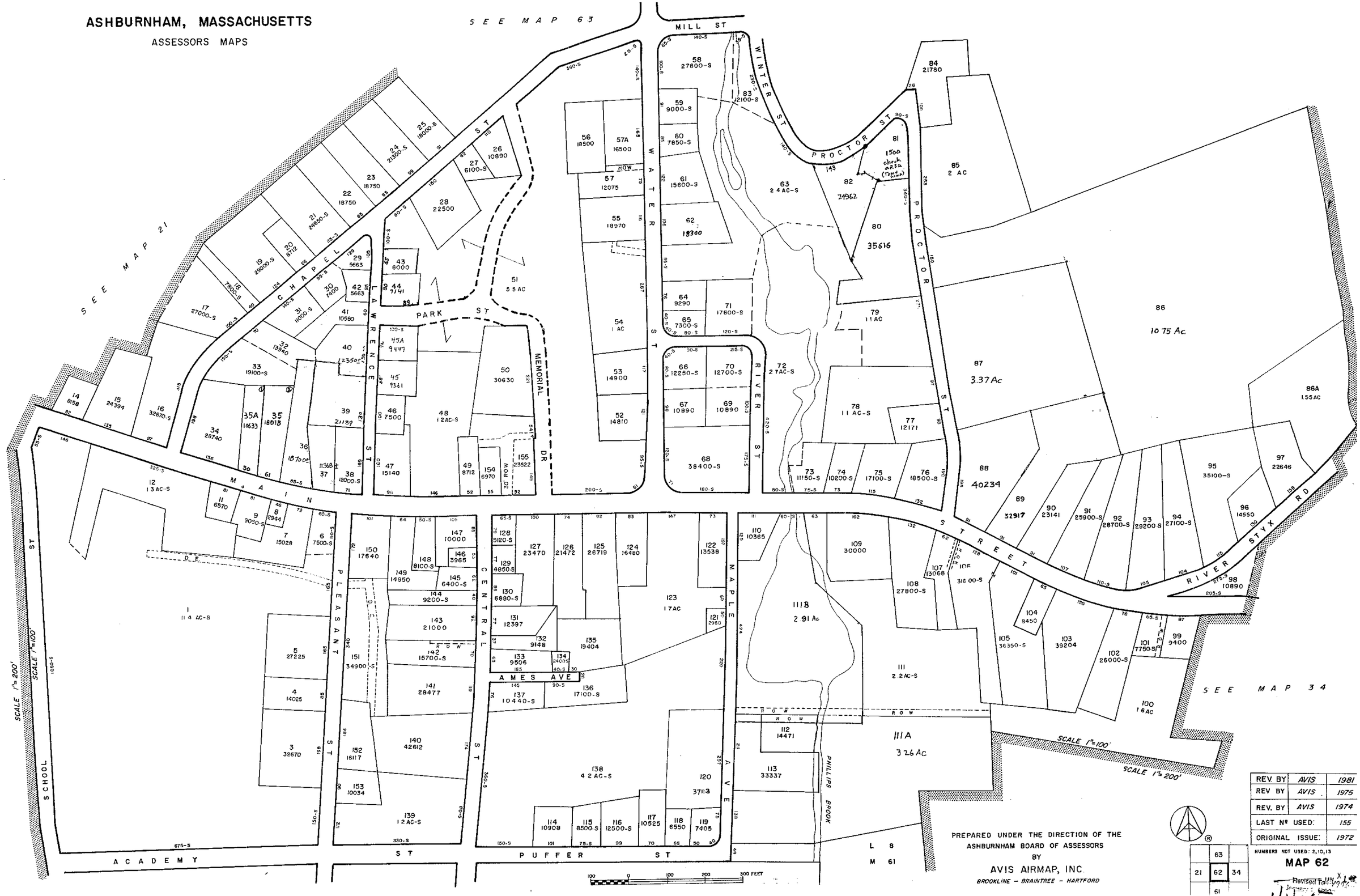


PREPARED UNDER THE DIRECTION OF THE
ASHBURNHAM BOARD OF ASSESSORS
BY
AVIS AIRMAP, INC
*BROOKLINE – BRAINTREE – HARTFORD*

| | | |
|---|---|---|
| REV BY | AVIS | 1981 |
| REV BY | AVIS | 1975 |
| REV. BY | AVIS | 1974 |
| LAST Nº USED: | | 155 |
| ORIGINAL ISSUE: | | 1972 |

NUMBERS NOT USED: 2,10,13

| | | |
|---|---|---|
| | 63 | |
| 21 | 62 | 34 |
| | 61 | |

**MAP 62**

Revised To 1/1/06

# ASHBURNHAM, MASSACHUSETTS

ASSESSORS MAPS

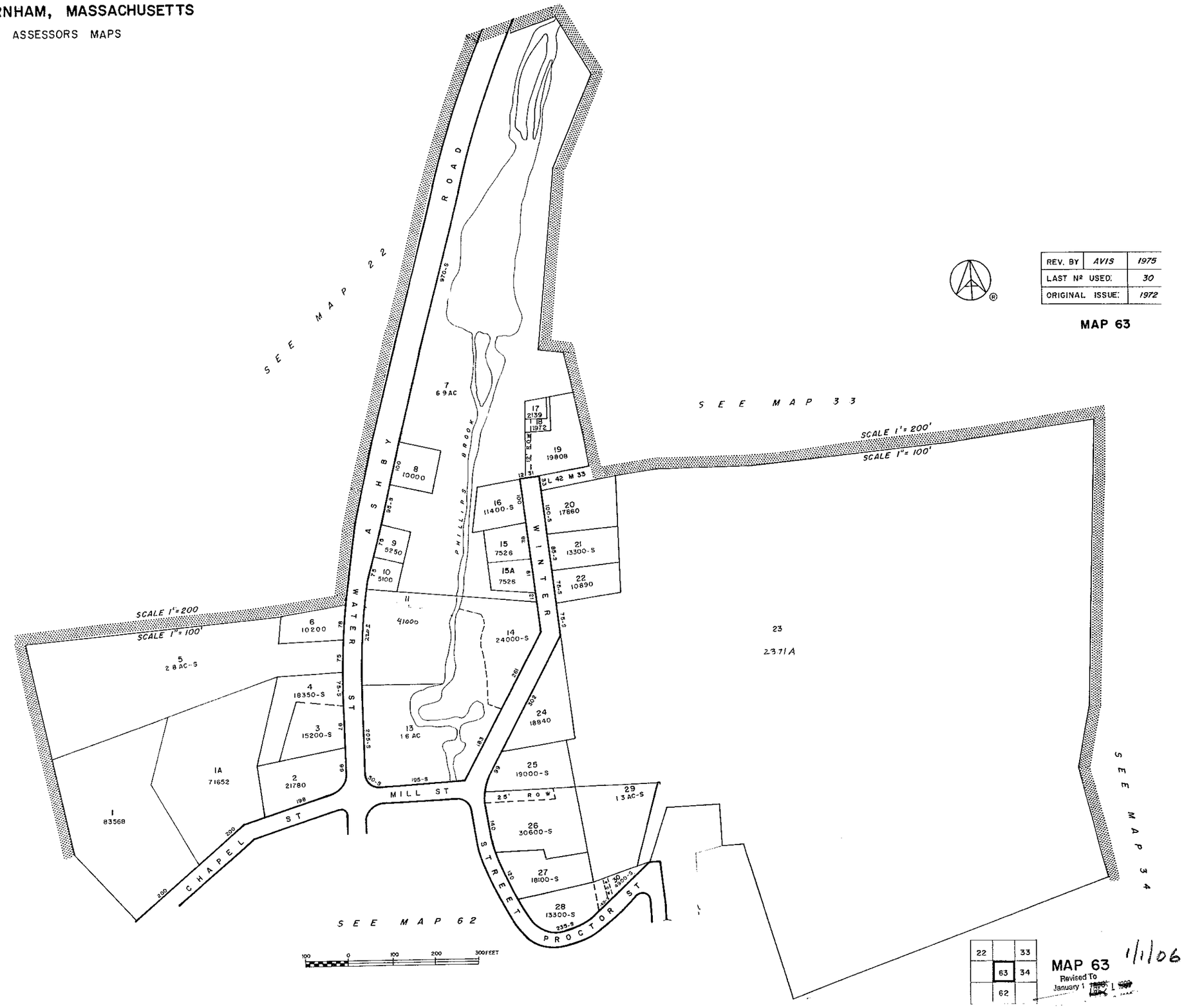


| REV. BY | AVIS | 1975 |
|---|---|---|
| LAST Nº USED: | | 30 |
| ORIGINAL ISSUE: | | 1972 |

**MAP 63**

PREPARED UNDER THE DIRECTION OF THE
ASHBURNHAM BOARD OF ASSESSORS
BY
AVIS AIRMAP, INC
*BROOKLINE — BRAINTREE — HARTFORD*




**MAP 63**
Revised To
January 1 1/1/06

# ASHBURNHAM, MASSACHUSETTS

ASSESSORS MAPS

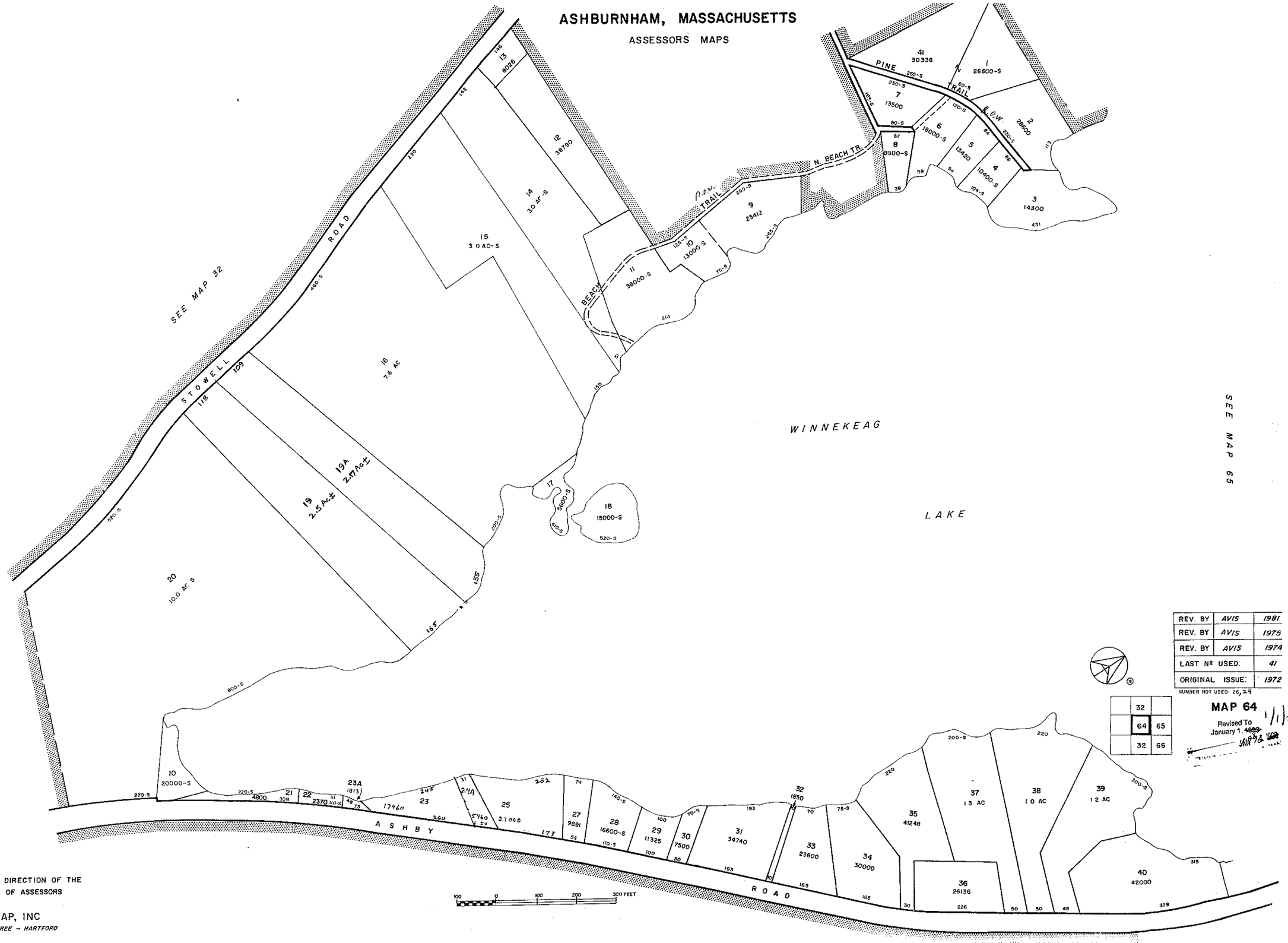


| | | |
|---|---|---|
| REV. BY | AVIS | 1981 |
| REV. BY | AVIS | 1975 |
| REV. BY | AVIS | 1974 |
| LAST Nº USED: | | 41 |
| ORIGINAL ISSUE: | | 1972 |

NUMBER NOT USED: 26, 24

| | | |
|---|---|---|
| | 32 | |
| | 64 | 65 |
| | 32 | 66 |

**MAP 64**

Revised To January 1, ~~1989~~ 1/1/06

PREPARED UNDER THE DIRECTION OF THE ASHBURNHAM BOARD OF ASSESSORS BY

AVIS AIRMAP, INC

*BROOKLINE – BRAINTREE – HARTFORD*

# ASHBURNHAM, MASSACHUSETTS

ASSESSORS MAPS

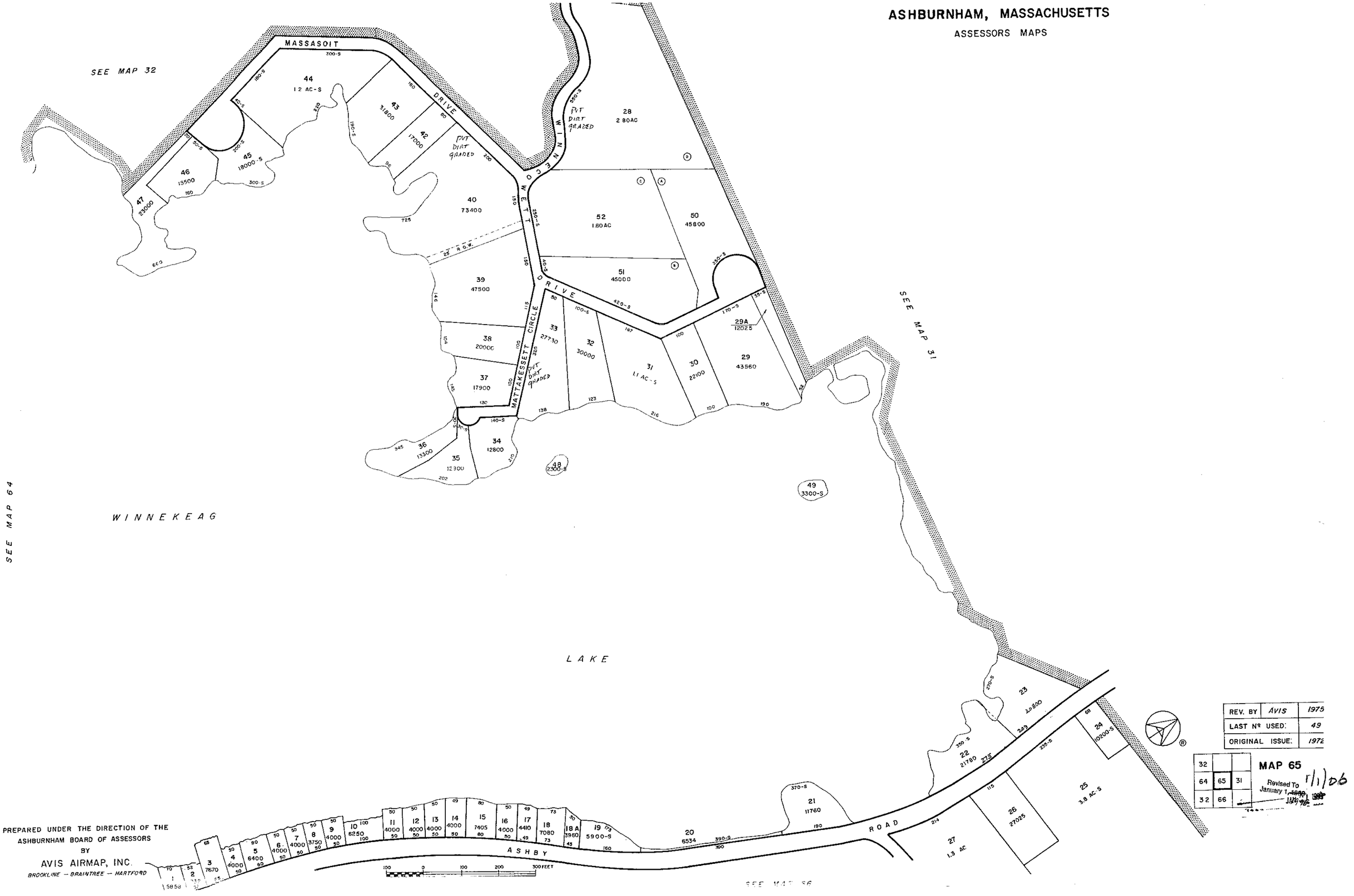


PREPARED UNDER THE DIRECTION OF THE
ASHBURNHAM BOARD OF ASSESSORS
BY
AVIS AIRMAP, INC.
*BROOKLINE — BRAINTREE — HARTFORD*

| | | |
|---|---|---|
| REV. BY | *AVIS* | *1975* |
| LAST Nº USED: | | *49* |
| ORIGINAL ISSUE: | | *1972* |

| | | |
|---|---|---|
| 32 | | |
| 64 | 65 | 31 |
| 32 | 66 | |

**MAP 65**

Revised To January 1, ~~1990~~ 1996

1/1/96

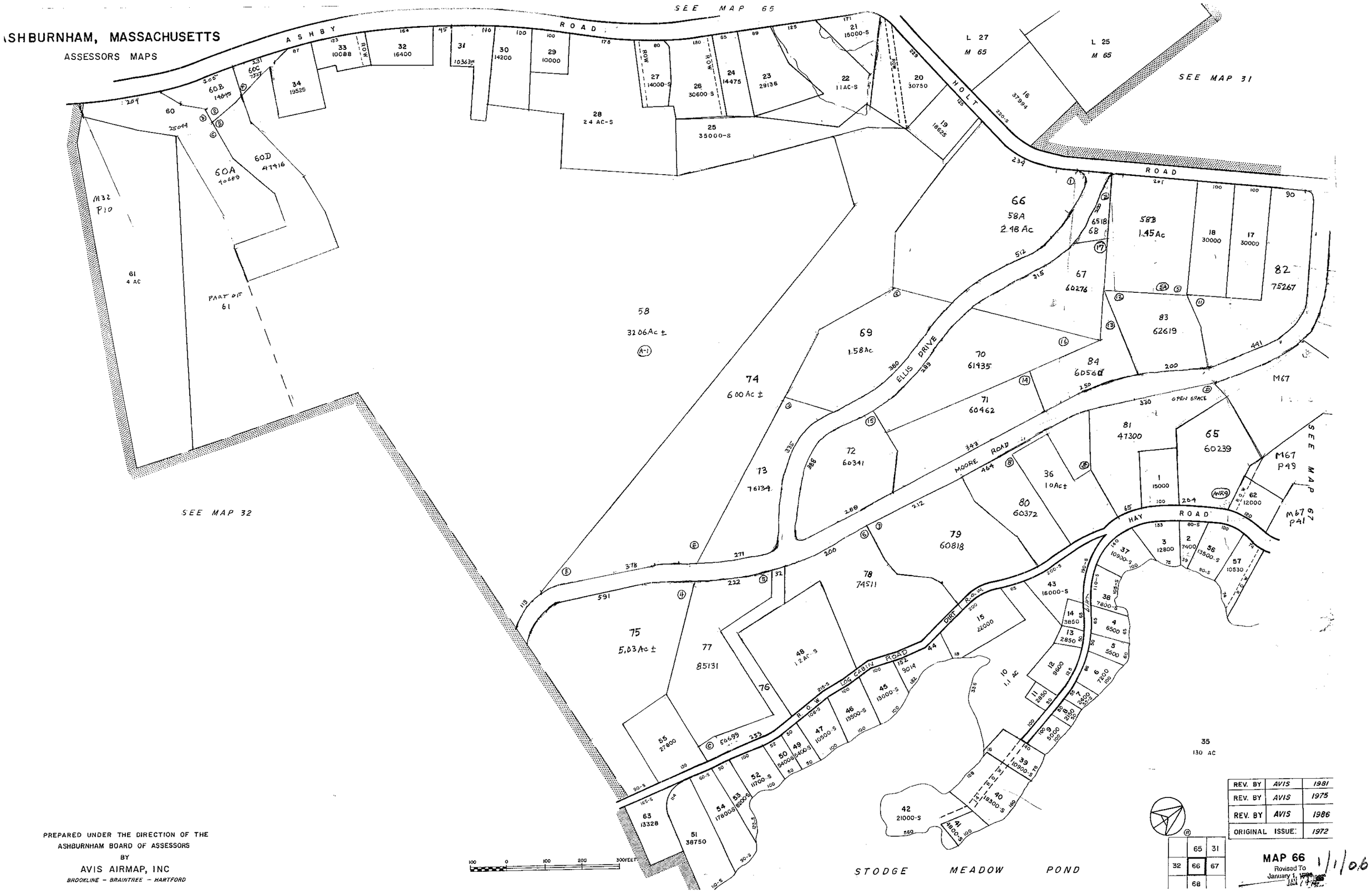
ASHBURNHAM, MASSACHUSETTS
ASSESSORS MAPS
SEE MAP 65
SEE MAP 31
SEE MAP 32
SEE MAP 67
ASHBY ROAD
HOLT ROAD
ELLIS DRIVE
MOORE ROAD
HAY ROAD
LOG CABIN ROAD
DIRT R.O.W.
STODGE MEADOW POND
PART OF 61
OPEN SPACE
REV. BY AVIS 1981
REV. BY AVIS 1975
REV. BY AVIS 1986
ORIGINAL ISSUE: 1972
MAP 66
Revised To January 1, 1986
1/1/06
PREPARED UNDER THE DIRECTION OF THE
ASHBURNHAM BOARD OF ASSESSORS
BY
AVIS AIRMAP, INC
BROOKLINE – BRAINTREE – HARTFORD

# ASHBURNHAM, MASSACHUSETTS

ASSESSORS MAPS

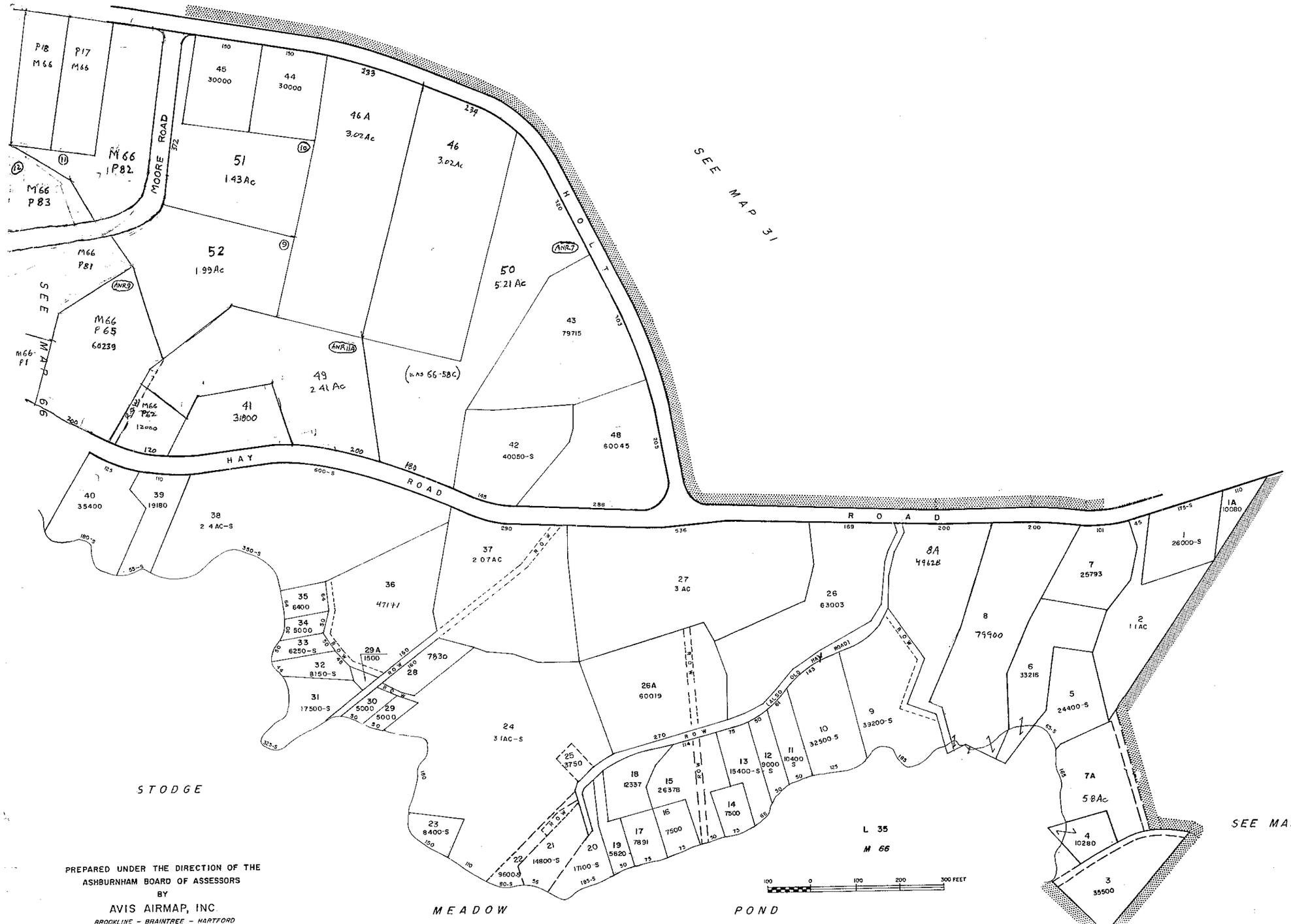


PREPARED UNDER THE DIRECTION OF THE
ASHBURNHAM BOARD OF ASSESSORS
BY
AVIS AIRMAP, INC.
*BROOKLINE - BRAINTREE - HARTFORD*

| | | |
|---|---|---|
| REV. BY | AVIS | 1981 |
| REV. BY | AVIS | 1975 |
| REV. BY | AVIS | 1974 |
| LAST Nº USED: | | 45 |
| ORIGINAL ISSUE: | | 1972 |

| | | |
|---|---|---|
| | 31 | |
| 66 | 67 | |
| 69 | | 41 |

**MAP 67** 1/1/06
Revised To
January 1 1993
1/1/2006

# ASHBURNHAM, MASSACHUSETTS

ASSESSORS MAPS

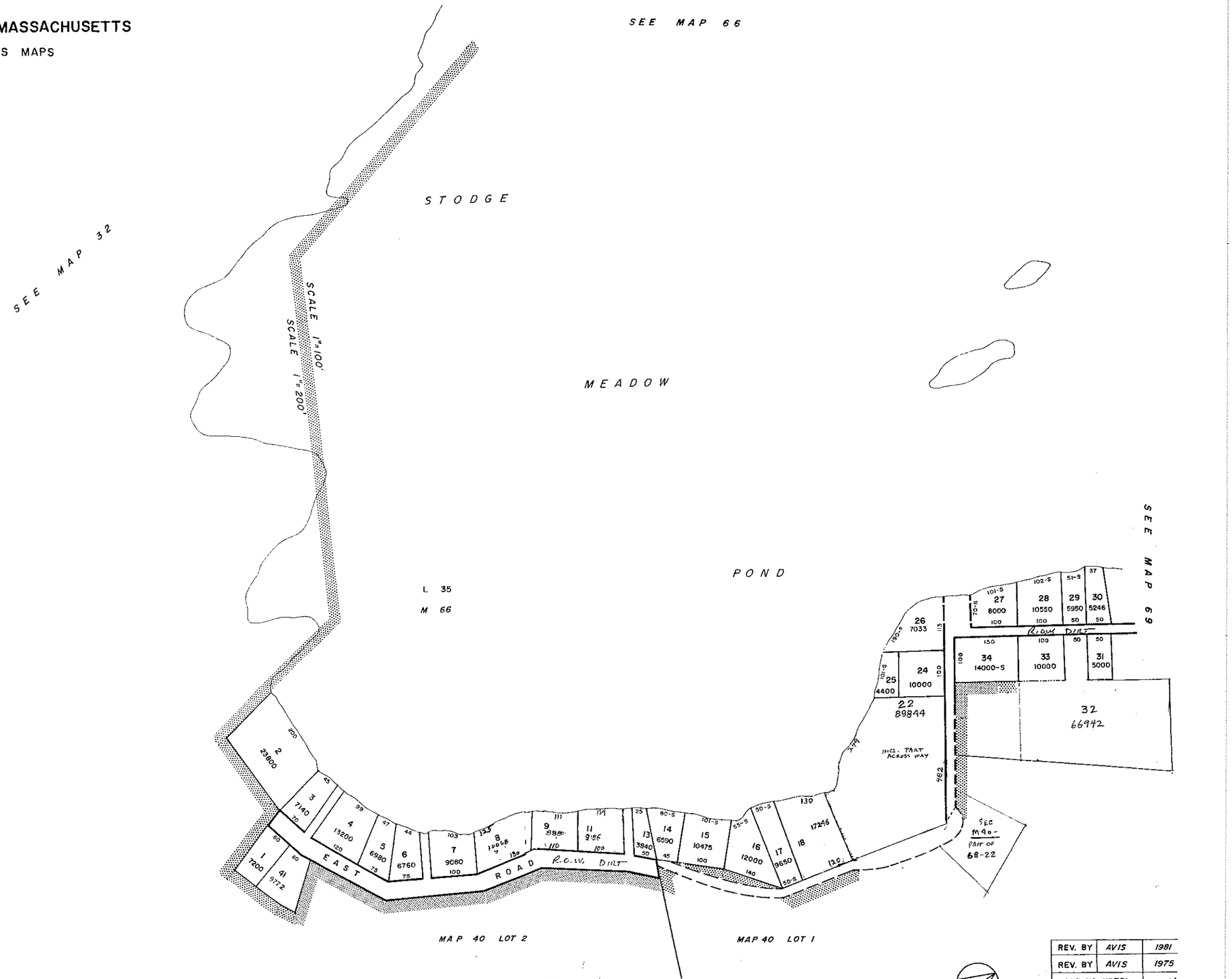


| | | |
|---|---|---|
| REV. BY | AVIS | 1981 |
| REV. BY | AVIS | 1975 |
| LAST Nº USED: | | 41 |
| ORIGINAL ISSUE: | | 1972 |

NUMBERS NOT USED: 20, 21, 23, 35 THRU 41

| | | |
|---|---|---|
| | 66 | |
| 32 | 68 | 69 |
| | 40 | |

**MAP 68**

Revised To January 1, 1981, 1985

1/1/06

PREPARED UNDER THE DIRECTION OF THE
ASHBURNHAM BOARD OF ASSESSORS
BY
AVIS AIRMAP, INC.
*BROOKLINE – BRAINTREE – HARTFORD*

# ASHBURNHAM, MASSACHUSETTS

ASSESSORS MAPS

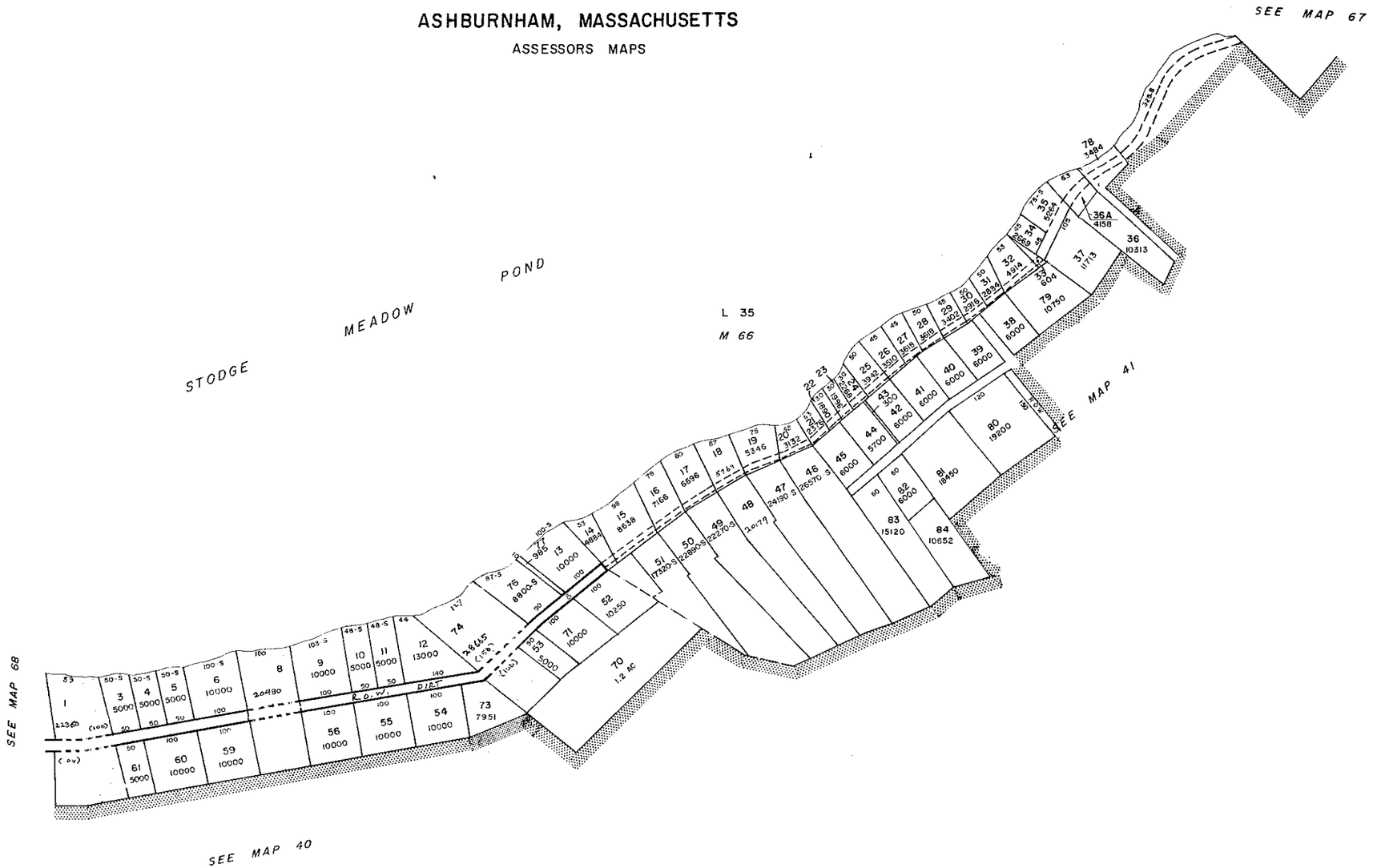


PREPARED UNDER THE DIRECTION OF THE
ASHBURNHAM BOARD OF ASSESSORS
BY
AVIS AIRMAP, INC.
*BROOKLINE – BRAINTREE – HARTFORD*

100 0 100 200 300 FEET

| | | |
|---|---|---|
| REV. BY | AVIS | 1981 |
| REV. BY | AVIS | 1975 |
| LAST Nº USED: | | 83 |
| ORIGINAL ISSUE: | | 1972 |

NUMBERS NOT USED: 64 THRU 69, 73

| | | |
|---|---|---|
| 32 | 66 | 67 |
| 68 | 69 | |
| | 40 | 41 |

**MAP 69**

Revised To
January 1, 1983

1/1/06

# ASHBURNHAM, MASSACHUSETTS

ASSESSORS MAPS

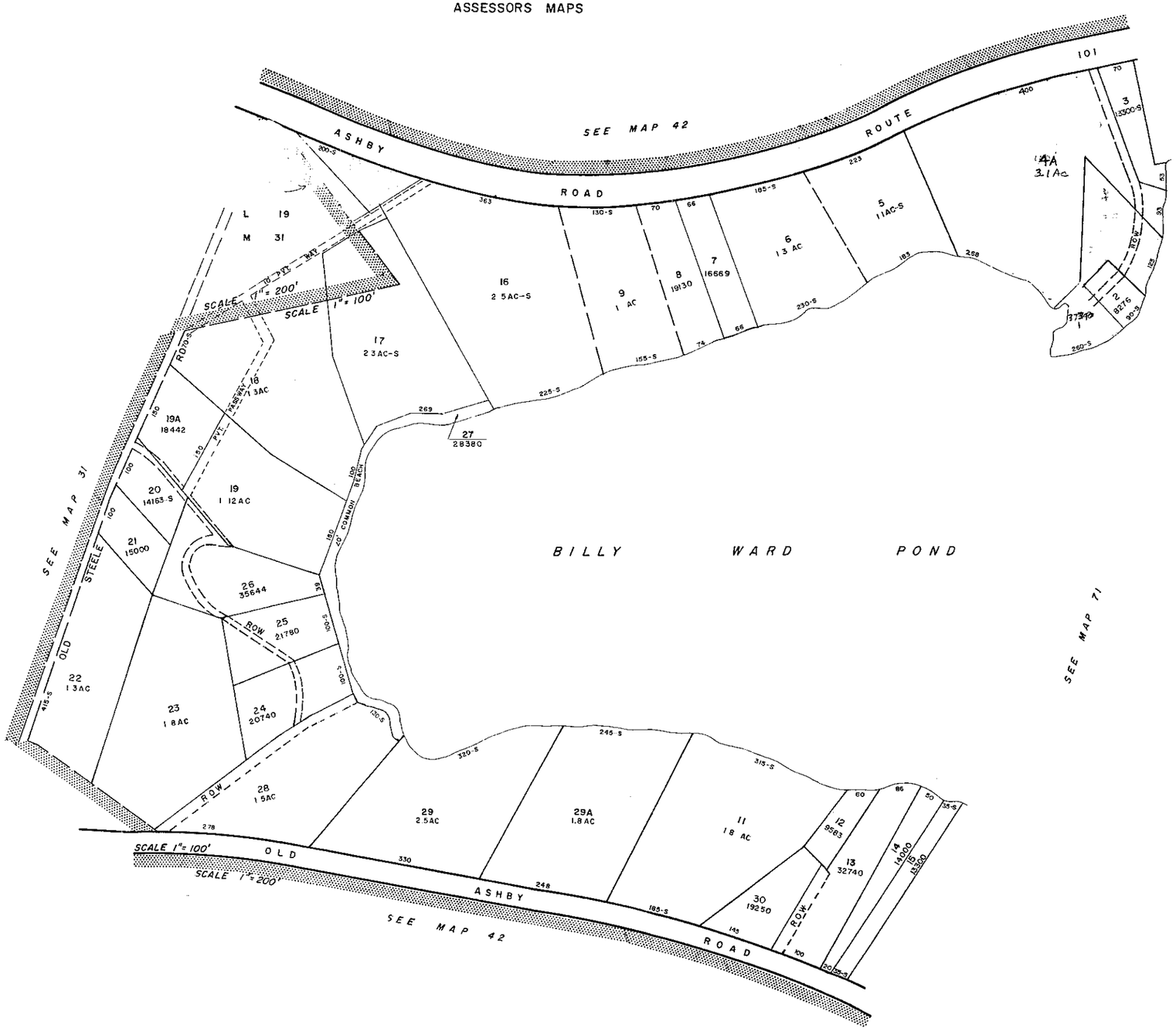


PREPARED UNDER THE DIRECTION OF THE
ASHBURNHAM BOARD OF ASSESSORS
BY
AVIS AIRMAP, INC
*BROOKLINE – BRAINTREE – HARTFORD*

| | | |
|---|---|---|
| REV. BY | AVIS | 1981 |
| REV. BY | AVIS | 1975 |
| REV. BY | AVIS | 1974 |
| LAST Nº USED: | | 30 |
| ORIGINAL ISSUE: | | 1972 |

NUMBER NOT USED: 27, 10, 4

| | | |
|---|---|---|
| | 42 | |
| 31 | 70 | 71 |

**MAP 70** 1/1/06

Revised To
January 1, 1999

# ASHBURNHAM, MASSACHUSETTS

ASSESSORS MAPS

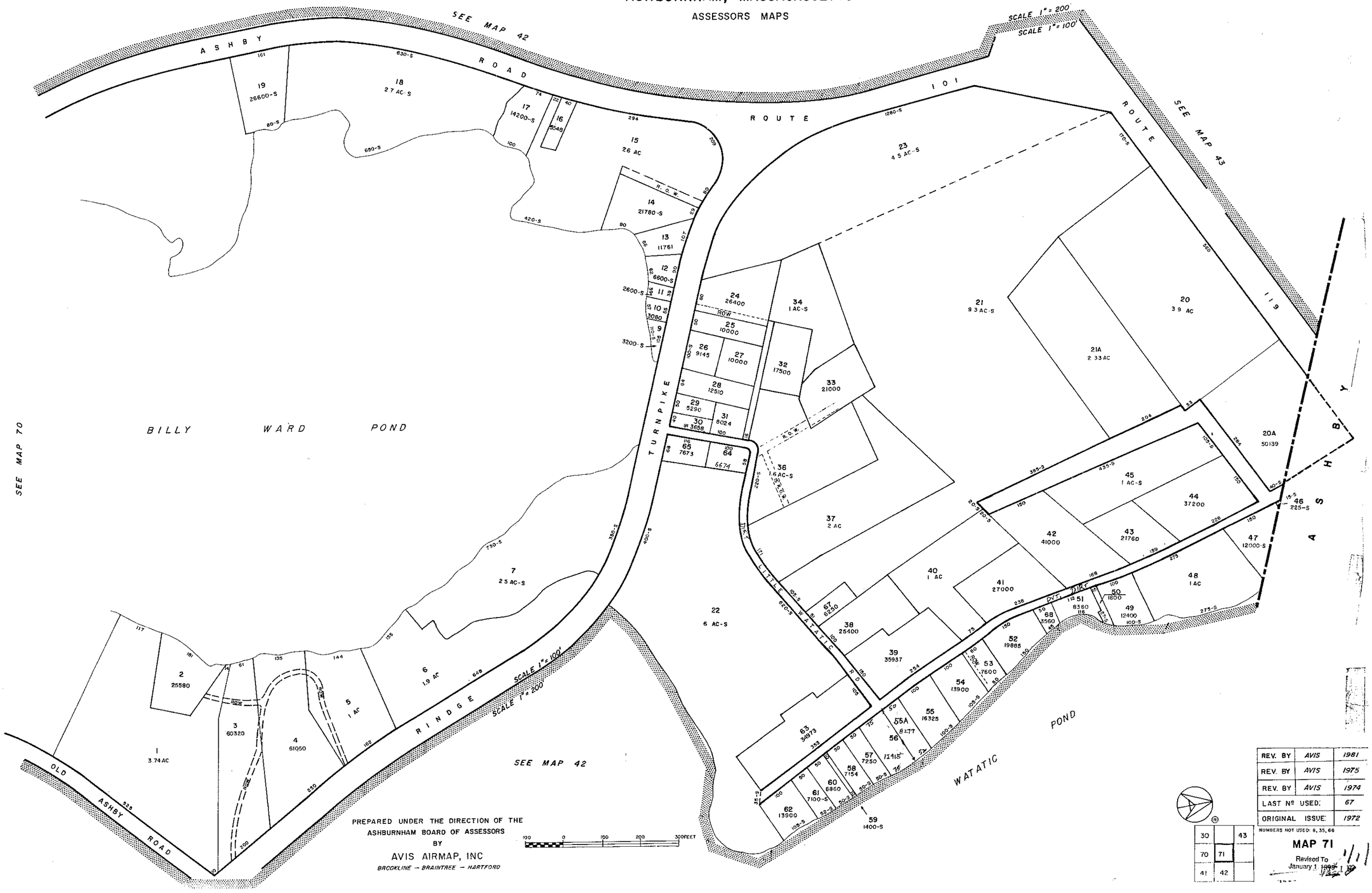


PREPARED UNDER THE DIRECTION OF THE
ASHBURNHAM BOARD OF ASSESSORS
BY
AVIS AIRMAP, INC
BROOKLINE — BRAINTREE — HARTFORD

| | | |
|---|---|---|
| REV. BY | AVIS | 1981 |
| REV. BY | AVIS | 1975 |
| REV. BY | AVIS | 1974 |
| LAST Nº USED: | | 67 |
| ORIGINAL ISSUE: | | 1972 |

NUMBERS NOT USED: 8, 35, 66

| | | |
|---|---|---|
| 30 | | 43 |
| 70 | 71 | |
| 41 | 42 | |

MAP 71

Revised To
January 1, 1999

1/1/06